


W. L. Baby's Compliments (Son
of the late Hon Jas Baby of Toronto)
to the "Old York Pioneers".

Sandwich Ont. Feb 28. 1872.

Frederick Gardner,
STATIONER,
24
Birchin Lane, Cornhill,
London,
Merchants Account Books, East & West India -
Journals, & all Sorts of Stationary Wares, Whole-
sale, Retail, & for Exportation.

Shelf No. ^{TR 40} MS 970.5.C122.3




TORONTO PUBLIC LIBRARY.

Reference Department.

THIS BOOK MUST NOT BE TAKEN OUT OF THE ROOM.

Feb 11 1902



A 6486 64

Nov. 2nd 1872.

~~mini~~ This day I received this book with a letter
from my old schoolfellow William L. Baby, Esquire
Sandwich requesting me to present it to
the York Pioneers

R. L. Denison

Overlough
Linn to
~~me~~

To all to whom these Presents may come Greeting.

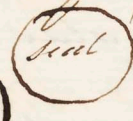
Whereas we the Principal Chiefs, Warriors, and People of the Mississague Nation of Indians being desirous for a certain consideration herein after mentioned of selling and disposing of a certain parcel or Tract of Land situate, lying and being at the Head of Lake Ontario (as surveyed by M^r. Augustus Jones, Deputy Provincial surveyor) unto his Britannic Majesty King George the Third our Great Father. Now know ye, that we the said Principal Chiefs, Warriors and people of the Mississague Nation for and in consideration of the sum of seventy five pounds two shillings and six pence Quebec Currency, Value in Goods estimated according to the Montreal price, now delivered to us the receipt whereof we hereby acknowledge. Have given, granted, sold disposed of and confirmed, and by these presents do give, grant, sell, dispose of and confirm for ever unto William Claus Esq^r. Superintendent of Indian Affairs, on behalf of his said Britannic Majesty King George the Third, his heirs and Successors, all that parcel or tract of land situate and lying as aforesaid. Beginning on the north Bank of Burlington Bay in the limit between the Lands heretofore purchased from the Mississagues

Mesquiquas, and the Lands intended to be purchased from
the Mesquiquas for Capt. Joseph Brant. That being the
South Eastern Angle of the Township of Hamborough
East. Then North forty five degrees west along the purchase
Line, two hundred and eighty eight Chains more or less then
north forty five degrees East One hundred and twenty
Chains, then south forty five degrees East to the mouth
of a small Creek (which empties itself into Lake Ontario)
called by the Indians Lamabimion, then westerly along
the shore of the said Beate to the out-let from the
Little Lake or Burlington Bay as aforesaid, and then
North forty five degrees West to the place of beginning,
Containing Three thousand four hundred and fifty Acres
may there be more or less. To have and to
hold the said parcel or tract of Land together
with all the woods and waters thereon situate
lying and being to the said William Claus Esquire
Superintendent of Indian Affairs for and on behalf
of his said Britannic Majesty King
George the Third, his heirs, and successors for-
ever, free and clear of and from all claims, rights
privileges or emoluments, which we the said
Chiefs, Warriors and people of the Mesquiquas
Nation might have before the execution of these
presents, and free and clear of any pretended
claim which our Children or Descendants may
hereafter


hereafter make to the same. Hereby renouncing and for
ever absolving, ourselves, our children, descendants and
posterity of all Title to the said parcel or Tracts
of Land, the soil, woods, and waters thereof in favour
of the said William Claus Esq.^r Superintendent of
Indian Affairs, for and on behalf of his said Bri-
tannic Majesty, his heirs and successors forever.


In witness whereof we have for ourselves, and the
rest of our Nation herunto set our respective marks
and seals this Twenty first day of August in the
Thirtieth seventh Year of the reign of King George the
Third. Having first heard this instrument openly
read and rehearsed in our own language and fully
approved by ourselves and our Nation, and in
the Year of our Lord One thousand seven
hundred and Ninety seven (1797.)


Present at the execution and
delivery of this Instrument and
witnesses thereto. —————





W. Claus, Esq.^r
on behalf of the
Crown.


Wabanip ⑤ 

Zuanibnon ⑤ 

Otaguan ⑤ 

Okemabenaspe ⑤ 

Tabandon ⑤ 

Wabanosch ⑤ 

(sig^d) Rob^t Nelles — comm^d on the part
George (Misholom) } of the province
of Upper Canada

Howard Douglas Lt. R. A

John Bromhead Lt. 24th Reg^t

W. Johnson Esq. Ind^r Dep^y

J. B. Rousseau Ind^r Dep^y

Attest copy

W. Johnson Esq.
Ind^r Dep^y

we

We do hereby certify that the following goods were delivered
in our presence to the Messissague Nation subscribers to
the within Deed being the consideration therein mentioned
as sent from the General Store by order of the com-
mander in Chief.

W ^t	Blankets of 2 Points.	Thirty two.	at 12/6 pair	£ 9. 12. -
ditto	1 1/2 d ^o	Twenty two	9/9 d ^o	5. 7. 3
ditto	2 1/2 d ^o	Thirty six	16/6 d ^o	14. 17. -
	Two p ^o Blue Strouds, long	Forty one & three 2 nd lot	97/6 Pair	19. 10. -
	Two p ^o Black Strouds long	Forty & three 2 nd lot		
	Three p ^o Linen 25 yds ea is	Seventy five	Yds 53/4 d ^o	8. - -
	Two p ^o Calico 10 yds ea is	Ninety	Yds 42/ d ^o	10. 10. -
	Nine doz. Butchers knives		4/3 doz	2. - 0
	Forty seven pounds Brass kettles		2/3 lb	5. 5. 9


Lumber Currency £ 75. 2. 0

Amounting in the whole to twenty five pounds two Shillings and
Six pence Lumber Currency

(sig^d) Rob^t Aclis } Commis^r on the part of the
George Chisholm } Province of Upper Canada
Howard Douglas Lt. Col. W
John Bromhead Lt. 24th Reg^t

Attest Copy

W. Johnson Secy
6th Decr 1823



(S)

Lake Ontario

(S)
(100)
Out

W. Claus Sup't. L. A. }
On behalf of the Crown


Wabanip

(S)



Quanibbenon

(S)



Potaquan

(S)



Okenabengwe

(S)



Tabandon

(S)



Wabanosch

(S)



(sig?)

Robert Nelkes - }
George Chisholm } Commisⁿ on the part
of the province of
Upper Canada

Howard Douglas L^t. R. A.

John Brownhead L^t. 24th Reg^t.

W. Johnson Sec^y Ind^r. Dep^y

S. B. Rousseau Ind^r. Dep^y

Attest

W. Johnson Sec^y

W. B. Brownhead


111
Irrigated in 1787
Yukon in 1795 - 47 years (called Yukon)
Irrigated again in 1834



We the undersigned Chiefs of the Chippewa Nation do in behalf of ourselves and of our Nation relinquish, and cede to the King of Great Britain the Lands described in the Plan subjoined, bounded by a Line to be drawn from the Head of Opetiquayawasing to Nottoway Sague Bay, including the Harbour of Penetanguishene, running West twenty Degrees North threeabords and coloured Red. Provided that Goods to the amount of One hundred pounds Twelve Carreage, shall be given to us at the time of the Officers of the King of Great Britain or any of his subjects taking possession thereof, or bona fide as nearly as may be practicable to such an event. Then we promise for ourselves and our Nation to Ratify the cession aforesaid by a due and Regular Deed of conveyance.

Done at York in the Province of Upper Canada this Nineteenth
 1795 Day of May One thousand seven hundred and ninety five


Witnesses

(sig) Chabondashcam  his Mark

(sig) J. Swine

L. D. R.

George Cowen


Kewajammitisheam  his Mark

Witnesses on the part of
 the Province of Upper Canada

(sig) Kingoshcam  his Mark

(sig) A. Atkin D. Surv. U.C.

W. Johnson

Mabunquon  his Mark

A true Copy

W. Johnson
 Clerk India Dep.

Upper Canada

To all to whom these Presents may come Greeting. Whereas the Chiefs, Warriors and People of the Chippeway Tribe or Nation of Indians being desirous for certain considerations hereinafter shewn, of selling and disposing of a certain Tract of Land, lying near the Lake Huron, or butting and bounding thereon called the Harbour of Penetanguishene to His Britannic Majesty King George the Third our Great Father. Now know ye that We the Chiefs Warriors and People of the Chippeway Tribe or Nation for and in consideration of One hundred and One pounds Quebec Currency to us paid, or in Value given, the receipt whereof we hereby acknowledge, to have given, granted, sold, disposed of, and confirmed, and by these Presents do give, grant, sell, dispose of and confirm for ever, unto His Britannic Majesty King George the Third all that Tract, or space, containing Land and water, or parcel of Ground covered with water, be the same Land or water, or both, lying and being near, or upon the Lake Huron, called Penetanguishene and butted and bounded as follows. Beginning at the Head or southwesternmost angle of a Bay situated above certain French ruins, now lying on the East side of a small Strait leading from the said Bay into a larger Bay called Gloucester or Surgeon Bay, the Head or southwesternmost angle of the said Bay being called by the Indians Opetiquawayung. Then North 70° West to a Bay of Lake Huron called by the Indians Nottoway Sague Bay, thence following the shores of Lake Huron according to the different courses and windings of the said Nottoway Sague Bay, Penetanguishene Harbour, and Gloucester or Surgeon Bay, sometimes called also Matchadash, to the place of Beginning, containing all the lands to the Northward of the said Line running North 70° West, and lying between it and the waters of Lake Huron, together with the Islands in the said Harbour of Penetanguishene. To have and to hold the said parcel or tract of Land together with all the Woods and waters thereon lying and being unto his said Britannic Majesty King George the Third his heirs and successors for ever, free and clear of all claims, rights, privileges and emoluments, which are the said Chiefs, Warriors and People of the said Chippeway Tribe or Nation might have before the execution of these Presents. And free and clear of any pretended Claims, rights, privileges or emoluments to which our Children, Descendants and Posterity may hereafter make to the same. Hereby renouncing and for ever absolving ourselves, and our Children, Descendants and Posterity of all Title to the Soil, Woods, and waters

of

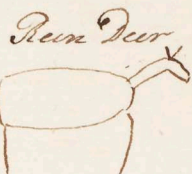
of the above described parcel or tract, of land in favor of His said Britannic Majesty, his Heirs and successors for ever: - In witness whereof we have, for ourselves, and the rest of our Tribe, or Nation, hereunto set our Marks Seals, and Signatures, this twenty second day of May, and in the Thirty eighth Year of the Reign of our Great Father, King George the Third. at York in the Province aforesaid, having first heard this Instrument Openly read, and rehearsed, in our Own language and fully approved by Ourselves and our Nation,

In the presence of (sig.) W. Lucas. ^{Sup. Ind. Aff.}
on behalf of the Crown



(sig.) Wm. Willocks Commis^r on behalf
of the Province
Alex^r. Burns. Commis^r on behalf
of the Province

Chabondashuan



Sam^l. Smith. Major 2^d. Rangin

Asance



Altho^l. Holden. ^{Proshing} 4^d. D. R

John McGill. Adj^l. 2^d. R

J. Lewis. Agent of Indians

Waberinguon




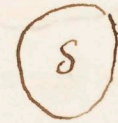
W. Johnson. ^{Ind. Dept.}

Georgetown. I. D. —

Singawson



Omapanahsputawah



A true Copy

W. Johnson

At Ind. Dept

To this instrument is also annexed a plan of the Lands and Harbour Purchased, and Schedule of the Goods given as an equivalent for the same.

This is a Schedule of the articles given to the Chippeway Nation of Indians by way of purchase or as an equivalent for the conveyance in fee of the Marston of Denotanguishene and the adjacent lands made at the time of the delivery of the same being the twenty second day of May 1798.

We do hereby certify that the following Goods were delivered in our Presence to the Chippeway Nation subscribers to the within Deed being the consideration therein mentioned as sent from the General Store by order of the Commander in Chief

Twenty Pair Blankets of 2 1/2 Points	2	16/0	£ 16. 10. 0.
Twenty five Pair Blankets of 2 d.	2	12/	15. 0. 0.
Seventeen Pair d. of 1 1/2 d.		9/9	0. 5. 9.
Four Pair Blue Bands Eighty four Yards		117/	Propried 23. 0. 0.
Forty four Pounds Brags Knives		2 1/2	5. 4. 0.
Four Pairs Calico 10 1/2 Yds. a Seventy four Yards		35/0	Propried 11. 2. 0.
Three Pairs Linen 25 Yds. a Seventy five Yards		73/	Propried 11. 5. 0.
Three Pairs Calicoes 30 Yards. a Ninety Yds		54/4	Propried 8. 4. 3.
Nine Dozen Beethoven Knives	0	40/5	2. . . 0.

Amounting in the whole to one hundred and one pounds Twelve Shillings . . . £ 101. . . .

(Signed) Will Willlocks Commsy on behalf of the Province
Alexr. Burns Commsy on behalf of the Province
James Smith Major Queens Rangers
Arthur Holden H. Brooking Lieut. J. A.
John McGuire Adj. 52 A.

A true Copy
W. Harrison Secy
C. H. M. Wright

This Indenture made at the River Credit on Lake

Ontario on the first day of August in the year of our Lord One
Thousand Eight hundred and five Between William Claus
Esquire Deputy Superintendant General and Deputy Inspector
General of Indians and of their affairs for and in behalf of
our Sovereign Lord the King of the one part and the Principal Chiefs
Warriors and People of the Mississague Nation of Indians for and
in the name of the said Nation of the other part Whereas
on the twenty third day of September in the year of our Lord One
Thousand Seven hundred and eighty seven at the carrying place at
the head of the Bay of Quinte it was agreed between the Honorable
Sir John Johnson Baronet on the part of our said Lord the King
and Wabukanyne, Neace and Pakquan Principal Chiefs
and War Chiefs of the said Mississague Nation, two of which said
Chiefs that is to say Wabukanyne and Neace are now dead
that they the last mentioned Principal Chiefs would for divers
good and valuable considerations received by them for and
on Account of their said Nation from our said Lord the King, duly
convey all their right and title to a certain Tract or parcel of
Land hereinafter described, to our said Lord the King His
Heirs and Successors for ever And Whereas in pursuance
of that agreement a certain Instrument hereunto annexed
was made at the said carrying place bearing date the day and year
last aforesaid signed and sealed by the said Wabukanyne
Neace and Pakquan for the purpose of conveying the said Tract or
parcel of Land to our said Lord the King his Heirs and Successors
as aforesaid which said Instrument did not ascertain or
describe the parcel or tract of Land meant and intended to be
conveyed thereby and was and is in other respects defective
and imperfect Now this Indenture witnesseth that for
carrying into execution the said agreement made on the said
Twenty third day of September One thousand seven hundred and
Eighty seven and in consideration thereof and for the more
effectually securing and conveying to our said Lord the King
the said Tract or parcel of Land so agreed to be conveyed to him
as aforesaid and for the consideration of Ten shillings of good
and lawful money in hand paid to them by the said William
Claus Esquire for and on Account of our said Lord the King the receipt

whereof

1805

Sept
787

whereof by the said Principal Chiefs Warriors and People of
the Mississague Nation as aforesaid is hereby acknowledged
I HAVE granted bargained aliened released and confirmed
and by these presents DO grant bargain alien release and
confirm unto our Sovereign Lord the King His Heirs and Successors
all that Tract or parcel of Land commencing on the East Bank
of the South outlet of the River Etobicoke thence up the same fol-
-lowing the several windings and turnings of the said River to a
Maple Tree blazed on four sides at the distance of Three miles
and three quarters in a strait line from the mouth of the said
River, thence North Twenty two degrees West Twenty four
miles and one quarter then North Sixty Eight degrees East
fourteen miles then South Twenty two degrees East Twenty &
Eight miles more or less to Lake Ontario, then westerly along the
waters edge of Lake Ontario to the Eastern Bank of the South outlet
of the River Etobicoke being the place of beginning containing
Two hundred and fifty thousand Eight hundred and Eighty Acres
together with all the Woods and Waters thereon lying and being and
all the advantages emoluments and hereditaments whatsoever
to the said Tract or parcel of Land belonging or in any wise appertaining
and the issues and profits of all and singular the said Premises
and every part and parcel thereof with the appurtenances And
also all the Estate right title interest property claim and demand
whatsoever of them the said Principal Chiefs Warriors and People
of the Mississague Nation for themselves and for and in the
name of their whole Nation in and to all and singular the said
premises and every part and parcel thereof with the appurtenances
save and except the fishery in the said River Etobicoke which
they the said Chiefs Warriors and people expressly reserve for
the sole use of themselves and the Mississague Nation TO
have and to hold all and singular the said tract or parcel
of Land hereditaments and premises in and by these presents
released and confirmed unto our Sovereign Lord the King his Heirs
and Successors for ever and to and for no other use intent or
purpose whatsoever And also that His Majesty His Heirs and
Successors as aforesaid shall and may at all times for ever hereafter
peaceably and quietly have hold occupy possess and enjoy all and
singular the said Tract or parcel of Land with the appurtenances and

every part and parcel thereof without trouble hindrance molestation
 interruption or disturbance of them the said Principal Chiefs &
 Warriors and People of the Mississague Nation or any of them
 their Heirs or Successors or any other person or persons lawfully
 claiming or to claim by from or under them or any of them In
 Witness whereof we have herewith affixed our Marks and
 Seals the day and Year above written having first heard
 this Instrument openly read and rehearsed in our own
 Language and fully approved by ourselves and our Nation

^{signed}
 W. Claus Dep^t Sup^t Gen^l (L.S.)
 On behalf of the Crown

Present at the Execution
 and Delivery of this
 Instrument and Witnesses
 thereto

J^r. Williams
 Cap^t 49th Reg^t


J^r. Mackenbury
 Ens^t 49th Reg^t


J. Selby
 Asst Secy. I. A.

J. B. Rousseau


Chickah —  (25)

Queneponon —  (25)

Wabukanyae —  (25)

Ohemapenejee —  (25)

Wabenase —  (25)

Nebooneence —  (25)

Osenego —  (25)

Acheton —  (25)

A true copy

J. Selby
 Asst Secy. I. A.

To the foregoing Instrument is annexed the original defective
 Deed mentioned therein and also a Plan of the Land now confirmed

J. S.

This Indenture made at the ferrying Place Head of the Bay
of Quinby the twenty third day of September in the year of our Lord
One thousand seven hundred and Eighty seven Between

and the Honorable Sir John Johnson Bart. for and in behalf
of our Sovereign Lord the King Witnesseth that the said above
mentioned

Principal Chiefs and War Chiefs as aforesaid for and in con-
sideration of the sum of

to them in hand well and truly paid by the Honble Sir John
Johnson aforesaid at or upon the sealing and delivery of these
presents the receipt whereof they the said

doth hereby acknowledge and thereof and therefrom and from every
part or parcel thereof doth acquit release exonerate and for
ever discharge Our Sovereign Lord the King His Heirs and Successors
and every of them by these presents Hath granted bargained
alienate released and confirmed and by these presents doth
grant bargain sell alienate release & confirm unto our
Sovereign Lord the King and to His Heirs and Successors all
that Tract or parcel of Land laying & being

together with the Woods ways paths waters water courses ad-
vantages emoluments and hereditaments whatsoever to the
said Tract or parcel of Land situated as above mentioned &
belonging or in any wise appertaining or which to and with
the same now are or at any times heretofore have been held used
occupied accepted reputed taken or known as part parcel
or member thereof or any part thereof and the issues and profits of
all

all and singular the said premises and every part and parcel thereof with the appurtenances and also all the Estate right, Title interest property claim and demand whatsoever of them the said

in and to all and singular the said premises above mentioned and of in and every part and parcel thereof with the appurtenances To have and to hold all and singular the said Tract or parcel of Land hereditaments and premises above in and by these presents released & confirmed and every part and parcel thereof with the appurtenances unto our Sovereign Lord the King his Heirs and Successors for ever and to & for no other use intent or purpose whatsoever and the said

for themselves their Heirs and Successors doth covenant grant promise and agree to and with our Sovereign Lord the King his Heirs and Successors that they the said

now is the true lawful and rightful owners of all and singular the said Tract or parcel of Land hereditaments and premises above mentioned and of every part or parcel thereof with the appurtenances And also that the said ~~at the time of the sealing and~~

at the time of the sealing and delivery of these presents is lawfully and rightfully seized in their own right of a good sure perfect absolute and indefeasible Estate of inheritance in fee simple of and in all and singular the said premises above mentioned with the appurtenances without any manner of condition, limitation of use or uses or matter cause or thing whatsoever to alter change charge or determine the same And also that His Majesty his Heirs and Successors shall and may at all times for ever hereafter peaceably

and quietly have hold occupy possess and Enjoy all and singular
the said Tract or parcel of Land hereditaments and premises
aforesaid with the appurtenances and every part or parcel
thereof without trouble hindrance molestation interruption
or disturbance of them the said

their Heirs or Successors or any other person or persons law-
fully claiming or to claim by from or under them or any of
them and that freed discharged and kept harmless and
indemnified of from and against all former and other
Gifts or Grants whatsoever

In Witness whereof we have hereunto set our hands
and Seals the day and date abovementioned


Witness present

John Collins

Louis Kettle (Kettle)

Nathl. Lines Interpreter

Wabukanyne



Neace



Pakquan



A true copy

J. Selby
Attest. J. S.

South 68 degrees West, 14 Miles

The Toronto purchase

Cont^g 250,880 Acres

South 22 degrees East, 28 Miles

North 22 degrees West, 28 Miles

Maple Tree blazed on four sides

R. Ellobicoke

Toronto


North Outlet
South Outlet

Lake Ontario

A copy of the plan to be got from Mr. Chevalier &
placed on this page.

Account of Indian Goods Paid to the Messaquas
 Indians agreeable to Invoice dated "Lachin 22nd May
 1815." being for a tract of Land purchased at Myers
 Creek on the 24th day of July 1811. —

Guns	Chief — — — — —	Number
	Common — — — — —	0 ⁰
	Ball Shot — — —	Pounds
	Munitions — — —	0 ⁰
	Tobacco — — —	0 ⁰
	Flints — — —	Number
	Knives Butcher — —	0 ⁰
	Shroud Blue — — —	Yards
	Cotton — — —	0 ⁰
	Calico Printed — —	0 ⁰
	Cloth broad — — —	0 ⁰
Blankets	(2 1/2) Point — — —	Yards
	2 " — — —	0 ⁰
	3 " — — —	0 ⁰
	1 1/2 " — — —	0 ⁰
	1 " — — —	0 ⁰
	Hats Lace — — —	Number
	Linin Irish — — —	Yards
	Handkps Silk — — —	Number
	Ribbon — — —	Pieces
	Gun Powder — — —	Pounds



We the Principal Chiefs of the Mississague Nation for ourselves and on behalf of our Nation do hereby consent and agree with William Claus Esquire Deputy Superintendent General and Deputy Inspector General of Indian Affairs on behalf of His Majesty King George the Third that for the consideration of One Thousand Pounds Province Currency in goods at the market price to be delivered to us we will execute a regular Deed for the conveyance of the lands hereon marked Pink commencing at the Eastern Bank of the Mouth of the River Etobicoke being on the Limit of the Western Boundary Line of the Toronto Purchase in the year 1787 then North Twenty two degrees West six miles then South Thirty Eight degrees West Twenty six miles more or less until it intersects a line on a course North forty five degrees produced from the outlet at Burlington Bay then along the said produced line one mile more or less to the Land granted

to Captain Brant then North forty five degrees East one mile
and a half then South forty five degrees East three miles and
a half more or less to Lake Ontario then North Easterly along
the waters edge of Lake Ontario to the Eastern Bank of the
River Etobicoke being the place of beginning containing
Seventy thousand seven hundred and Eighty four Acres, whenever
the Goods of the aforesaid Value shall be delivered to us
Reserving to ourselves & the Mississague Nation the sole
Right of the fisheries in the twelve mile creek, the sixteen
mile creek, the Etobicoke River together with the flats or
low grounds on said Creek and River which we have heretofore
cultivated and where we have our Camps And also the sole
right of the Fishery in the River credit with one mile on each
side of said River. This agreement done signed and
executed by us at the River credit this second day of August,
One thousand Eight hundred and five

signed W. Claus Dep^t Sup^t Genl (L.S.)
on behalf of the Crown

Witnesses Present

Jⁿ Williams
Cap^t 49th Reg^t


Jⁿ Brackenbury
Ens^t 49th Reg^t


J. Selby
S^t Secy L.S.

J. B. Rousseau

Cheekah —  (L.S.)

Quinepenon —  (L.S.)

Wabukanyne —  (L.S.)

Ochemapemese —  (L.S.)

A true Copy

J. Selby
S^t Secy L.S.

Deed for Land between Etobicoke and Hamilton

1806

This Indenture made the Fifth day of September in
the year of our Lord 1806 Between Chechalk, Queneponon,
Wabukanyne Okemapenepee Wabenore Keboncence
Osenego Achelon Patequan and Wabakegego the
principal Chiefs warriors and people of the Missisague
Nation of Indians of the one part and His Majesty George
the third by the grace of God of the United Kingdom of Great
Britain and Ireland King defender of the faith of the other
part Witnesseth that the said Chechalk, Queneponon
Wabukanyne Okemapenepee Wabenore Keboncence
Osenego Achelon Patequan and Wabakegego in
consideration of Five shillings a piece of lawful money
of Great Britain to them in hand paid by His said Majesty
at or before the executing and delivery of these presents
the Receipt whereof is hereby acknowledged and for
other good causes and considerations them the said
Chechalk, Queneponon, Wabukanyne Okemapenepee,
Wabenore Keboncence, Osenego Achelon Patequan
and Wabakegego have unto specially moving I have
bargained and sold and by these presents do and each of
them doth bargain and sell unto His said Majesty his Heirs
and Successors All that Parcel or tract of Land situate in
the home District of the Province of Upper Canada containing
by admeasurement Eighty five thousand Acres be the
same more or less together with all the Woods and Waters
thereon lying and being which said Eighty five thousand Acres
of Land are buttred and bounded or may be otherwise known as
follows, this is to say, Commencing at the Eastern Bank of the
Mouth of the River Etobicoke, being on the limit of the
Western boundary line of the Toronto purchase in the year of
our Lord one thousand seven hundred and Eighty seven, then
North twenty two degrees West six miles then South Thirty
Eight Degrees West twenty six miles more or less until it
intersects a line on a course North forty five degrees West

1789


produced

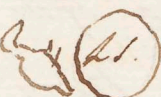
1792
produced from the outlet at Burlington Bay being the
North Eastern boundary line of the Township of Hamborough East
and of the purchase in the year of our Lord one thousand seven
Hundred and ninety two then along the said line South forty
five degrees East Two hundred and thirty three chains and
forty eight Links more or less to the lands granted to Captain
Joseph Brant Then North forty five Degrees East One
hundred and Twenty seven chains to the Northerly angle of the
said Lands Then South forty five degrees East Two hundred
and ninety three chains more or less to Lake Ontario Then
North easterly along the waters edge of said Lake to the Eastern
Bank of the River Elobicote the Place of Beginning And
the Reversion and Reversions Remainder and Remainders yearly
and other Rents Issues and Profits thereof and of every part and
parcel thereof To have and to hold the said parcel or tract
of Land and all and singular other the Premises herein
before mentioned or intended to be bargained and sold and
every part and parcel thereof with their and every of their
appurtenances unto His said Majesty his Heirs and Successors
from the day next before the day of the date of these presents for and
during and unto the full end and Term of one whole year from
thence next ensuing and fully to be completed and ended
yielding and paying therefor unto the said Chechalk Quenepon
Watukanyne Othenapenepee Wabenore Keboneceme, &c
Ovenego Achelon Patiquan and Wabkegego the yearly Rent
of one Pepper corn at the expiration of the said Term if the same
shall be lawfully demanded To the intent and Purpose
that by Virtue of these presents and of the Statute made for
transferring uses into possession his said Majesty may be
in the actual possession of the Premises and be thereby
enabled to take and accept a Grant and Release of the
Freehold Reversion and Inheritance of the same
premises and of every part and parcel thereof to him his
said Majesty his Heirs and Successors to the uses to be


declared


declared by another Indenture intended to bear date
the next day after the day of the date hereof In witness
whereof the said Parties first above named have to these
presents set their hands and Seals the day and year
first within written.


Signed


W Claus D.S. G. 
on behalf of the Crown



Keloneence 



Osenego 



Acheton 

Pataquan 



Walakagego 

Checkalk  

Quineppenon  

Walukanyne  

Okenapenesse  

Walenore  

Signed Sealed and Delivered
in the presence of

D. Cameron } Commissioners on
Donald MacLean } behalf of the Province

Geo. R. Ferguson Cap. Canadⁿ Regiment

Wm L. Crowther Lieut. 41st Reg^t

Sam^l Smith

James Davidson Hospital Staff

Pelly A. Sec. S. S.

J. B. Rousseau

David Price Interpreter

A true Copy

Pelly
A. Sec. S. S.

This Indenture made the fifth day of
September in the year of our Lord One thousand Eight hundred
and six Between Chechalk Queneponon Wabukanyne
Ochemapeneffe Wabenore Kebonecence Osenege
Acheton Patequan and Wabekegego the principal Chiefs
warriors and people of the Missavagua Nation of
Indians of the one part and His Majesty George the
Third, by the Grace of God of the United Kingdom of Great
Britain and Ireland King defender of the faith of the
other part Witnesseth that for and in consideration
of the Sum of One thousand Pounds Lawful Money of
Upper Canada to the said Chechalk Queneponon
Wabukanyne Ochemapeneffe Wabenore Kebone-
cence Osenege Acheton Patequan and Wabekegego
in hand well and truly paid by His said Majesty at
or before the envealing and delivery of these presents
the receipt whereof they the said Chechalk Queneponon
Wabukanyne Ochemapeneffe Wabenore Kebonecence
Osenege Acheton Patequan and Wabekegego do
hereby acknowledge and from the same and every
part thereof do severally and respectively acquit
Release and discharge his said Majesty his Heirs and
Successors for ever by these presents They the
said Chechalk Queneponon Wabukanyne Ochemapeneffe
Wabenore Kebonecence Osenege Acheton Patequan
and Wabekegego HAVE and every of them Hath
granted bargained sold aliened released and
confirmed and by these presents DO and every of them
Doth grant bargain sell alien release and confirm
unto His said Majesty in his actual possession now
being

being by virtue of a bargain and sale to him thereof
made by the said Cheekahk Quenepepon Wabukanyne
Ochemapenepe Wabenose Kebonexence Osenezo
Acheton Patiquan and Wabekhego in consideration
of Five Shillings apiece by Indenture bearing date the
Day next before the day of the date of these presents for the
Term of one whole year commencing from the day next
before the day of the date of the same Indenture of bargain
and sale and by force of the Statute made for
transferring uses into possession and to His Heirs
and Successors All that parcel or Tract of Land
situate in the Home District of the Province of Upper
Canada containing by admeasurement Eighty
fivethousand Acres be the same more or less together
with all the Woods and waters thereon lying and
being under the reservations hereinafter expressed
which said Eighty fivethousand Acres of Land are
litted and bounded or may be otherwise known
as follows that is to say Commencing at the
Eastern bank of the mouth of the River Etobicoke
being on the Limit of the Western boundary Line of the
Toronto Purchase in the year of our Lord One thousand
seven hundred and eighty seven; then North twenty
two degrees West six miles; Then South Thirty
Eight degrees West Twenty six miles more or less
until it intersects a line on a course North forty five
degrees West produced from the outlet at
Burlington Bay being the North Eastern boundary
Line of the Township of Ham. borough East and of the
Purchase of the Year One thousand seven hundred
and ninety two then along the said Line South

Forty

Forty five degrees East two hundred and thirty three
Chains and fifty eight Links more or less to the Lands
granted to Captain Joseph Brant then North forty
five degrees East One hundred and Twenty seven
Chains to the Northerly angle of said Lands: Then
South forty five degrees East Two hundred and ninety
three chains more or less to Lake Ontario Then North
Easterly along the waters edge of the said Lake to the
Eastern Bank of the River Etobicoke the place of
beginning And the Reversion and Reversions
remainder and remainders yearly and other
Rents issues and Profits thereof and also all the
Estate right like inheritance use trust possession
property claim and demand whatsoever of them
the said Cheekah Queneponon Wabukanyne
Ohemapeneffe Wabenore Kebonecence Osenego
Achelon Patequan and Wabekegego and every
of them in to or out of the same premises and every
or any part thereof Except and always reserved
out of this present Grant unto the said Cheekah
Queneponon Wabukanyne Ohemapeneffe
Wabenore Kebonecence Osenego Achelon Patequan
and Wabekegego and the people of the Missisagua
Nation of Indians and their posterity for ever the
sole right of the Fisheries in the twelve mile creek
the sixteen mile creek the River credit and the
River Etobicoke together with the Lands on each
side of the said creeks and the River credit as
delineated and laid down on the annexed Plan: The
said right of Fishery and Reserves extending from
the Lake Ontario up the said creeks and River credit
the distance hereinafter mentioned and described and

no further. And the right of Fishery in the River
Etobicoke from the mouth of the said River to the allowance
for Road between the first and second Concessions South
side of Dundas street and no further: The Reserve
on the River credit commencing on Lake Ontario at a
white oak squared post piled with stones and standing
at the distance of one mile North Easterly from the center
of the said River at the first bend thereof Then North
Sixty nine degrees West One hundred and ninety six
Chains Then South sixty four degrees West One
hundred and fifty five chains Then North Forty five
degrees West One hundred and seventy seven chains
more or less to the rear boundary of the Purchase line:
Then along the said purchase line and crossing the
said River South Thirty Eight degrees West two miles
or One hundred and sixty Chains to the Western
boundary line of said Reserve: Then South forty
five degrees East Two hundred and seventy Chains
Then North sixty four degrees East One hundred and
ninety one chains Then South sixty nine degrees
East sixty three Chains more or less to Lake
Ontario at another white oak squared post
standing on the Bank of said Lake at the distance of
Two miles south westerly from the place of beginning.

~~The Reservation on the sixteen mile Creek~~

Then along the Waters edge of Lake Ontario North
Easterly to the place of beginning. The Reservation
on the sixteen mile Creek Commencing on the shore
of Lake Ontario at an oak Post squared and marked
M.I.R. N^o 45 W^o at the distance of Forty Chains North
Easterly from the center of said Creek Then North
Forty five degrees West one hundred and Eighteen
Chains more or less to the allowance for Road
between

Between the second and third Concession South of Dundas Street: Then South thirty eight degrees West and crossing the said creek one mile to the Western boundary Line of said Reservation: Then South forty five degrees East one hundred and twenty four Chains more or less to Lake Ontario at a large Black Ash Tree (two Trunks issuing from one Root) marked "M.I.R. N.º 45 W." Then North Easterly along the waters edge to the place of beginning And also all the Waters and low grounds lying between the high Banks on both sides of the said Creek extending from the Southern boundary of the allowance for road between the aforesaid second and third Concessions to the Southern boundary of the allowance for road between the first and second Concessions South of Dundas Street and no further — And the Reservation on the Twelve mile Creek Commencing on the shore of Lake Ontario at a post squared and marked "M.I.R. N.º 66.º W" at the distance of forty Chains North Easterly from the Center of, said Creek — Then North sixty six degrees West One hundred and seven chains: Then North thirty six degrees West Fifty seven chains more or less to the Southern boundary of the allowance for road between the second and third Concessions South of Dundas Street: Then South thirty Eight degrees West One mile crossing said Creek to the Western boundary Line of said Reservation: Then South thirty six degrees East fifty seven chains: Then South sixty & six degrees East One hundred and seven chains more or less to Lake Ontario: Then North Easterly along the waters edge to the place of beginning And also

also all the waters and low Grounds lying between the high Banks on each side of the said creek extending from the Southern boundary of the allowance for Road xx between the second and third Concessions before mentioned to the Southern boundary of the allowance for Road between the first and second Concessions south of Dundas Street and no further. To have and to hold the said parcel or Tract of Land and all and singular other the premises mentioned to be hereby granted and released as aforesaid with their and every of their appurtenances unto His said Majesty His Heirs and Successors to the use of His said Majesty His Heirs and Successors for ever. In Witness whereof the said Parties first above named have to these presents set and put their hands and Seals the day and Year first above written.

Signed Sealed and Delivered
in the presence of us

Wm Claus D.S.G.
on behalf of the Crown

(L.S.)

Cameron Commis^r on behalf
of the Province
Donald MacLean
Geo A Ferguson Cap^t and Reg^t
Wm L. Crowther Lieut. 41 Reg^t
James Davidson Hospital Staff
Sam Smith

Thelonewene
Ovenego
Achelon
Patequan
Wabakagego

(L.S.)
(L.S.)
(L.S.)
(L.S.)
(L.S.)

Chetbalk
Quenepona
Wabekanyne
Memapengae
Wabenore

(L.S.)
(L.S.)
(L.S.)
(L.S.)
(L.S.)

Pelly A. L. S. G.

J B Rousseau
David Price Interpreter

A true copy

Pelly
A. L. S. G.

Me

We do hereby Certify that the following Goods were delivered in our presence to the Mepaagnu Nation subscribers to the annexed Deed being the consideration therein mentioned.

Articles		Quantity		Amount in Province Currency		
Ball and Shot		Nineteen hundred W.	14.25 1/6 5.25 1/6	52	3	"
Blankets of 1 Point	15	Thirty one pairs	10/6	16	5	6
Do of 1 1/2 do	15	Thirty six pairs	11/10	21	6	"
Do of 2 do		Thirty nine pairs	11/4	27	6	"
Do of 2 1/2 do	60	Seventy pairs	20/3	70	17	6
Do of 3 do	50	Fifty two pairs	29/11	77	15	0
Callico		Seventeen pieces 306 yards	53/8 1/2	45	1	"
Caddice		Three hundred & fifteen yards	3/10 1/2	60	7	6
Cloth Broad		Forty nine yards 24 y. 2 1/4 25 y. 2 1/4	17/6	34	13	6
Flints	600	One thousand		"	19	7
Guns Common		Fifty two		72	16	"
Do Chiefs	18	Eighteen		50	0	"
Do Rifled	6	Sixteen		61	12	"
Gunpowder	200	Three hundred & seventy five pounds	203/8 1/2	30	1	3
Hats Plain	30	Sixty three	4/9	14	19	3
Do Laced	15	Fifteen	10/3	0	0	9
Hacks fishing Kirby		Seven Grops	5/8 1/2	1	19	0
Handkerchiefs Silk		Four Dozen	50/8 1/2	10	"	"
Hoes		Two hundred	2/6 1/2	25	"	"
Harrow Pins		Thirteen 65 1/4 lbs.	8 1/4 1/2	2	6	2 3/4
Kettles Brass	200	Two hundred Eighty three quarters lbs	3/6	49	2	7 1/2
Knives Butcher		One a half Grops		3	15	"
Linon	200	Two hundred & fifty four yards	2/10	35	19	0
Looking Glasses		Seven Dozen		1	19	1
Molton		Nine pieces 270 yards	8 1/2 1/2	36	9	"
Plow Share (oller hook & swivel		One 37 1/4 lbs	7 1/2 1/2	1	3	3 1/2
Ribbon		52 pieces, 18 y. 2 Ea: 22 p. 2 8/10 30 p. 2 9/10		24	9	4
Serge Embossed	200	Two hundred & ninety seven yards	2/5	35	17	9
Shovels	20	Fifteen 31 1/2 yards	109/8 1/2	81	15	"
Shells Fire		Five Grops	5/7	1	7	11
Scissors		Seven and a half doz.	8 1/4 1/2	3	2	6
Tobacco Carrot	300	Four hundred Eighty six lbs	11 1/2 1/2	25	5	6
Thread		Five pounds	5/7	1	7	11
Vermillion	15	Twenty two pounds	4/11	5	0	2
Amounting in the whole to One thousand pounds nine shill. & one penny three farthings Province Currency				£. 1000	9	1 3/4

River Credit 6th Septem. 1806.

D Cameron Commissioner
 Donald Maclean Secy of the Province
 Geo R Ferguson Capt Canad Reg.
 Wm L Crowther Lieut. 41. Reg.
 James Davidson Hospital Staff

A true copy

J. Kelly
 J. Kelly Secy. L.R.

We the Principal Chiefs of the Chippawau Nation for ourselves and on behalf
of our Nation, do hereby consent and agree with William Claus Esquire
deputy Superintendent General and deputy Inspector General of Indian Affairs
on behalf of His Majesty King George the third, that for the consideration of
Four Thousand Pounds New Currency to be paid to us in Goods at Montreal
price in four yearly payments of One Thousand pounds each, We will
execute a regular deed for the Conveyance of the Lands described in the
subjoined plan within the black lines, Commencing on the northern
Shore of Kempenfelt Bay in Lake Simcoe, where a stone boundary is
to be fixed at the distance of four miles in a course South fifty degrees
west from a certain Line marked and blazed for a road between
Lakes Simcoe and Huron, and being at right angles to the said line
whose course is North forty degrees west, Thence from the said stone
boundary, North forty degrees west to Lake Huron, thence along the Shore
of the said Lake following the several turnings of the same, round
sundry points of land and bays to the bottom of a bay called by the
Indians Notaway saugue, being the north western angle of Pentanguishin
purchase in the year 1798; thence along the South western boundary
of said purchase, on a course South twenty degrees east to a small
bay called by the Indians Opitiquoyawing, and being the South
easterly angle of the said Pentanguishin purchase, thence northwesterly ~~thence~~
through a small strait to Gloverston or Huron Bay, from thence following
the shores of said Bay and of Matbedashu Bay according to the different
windings and courses of said Bays to the western boundary line of a
purchase made from the Indians in the year 1787. Thence along the
western and Southern limits of said purchase to the waters of Lake
Simcoe, then South westerly along the north western shores of said Lake
and of Kempenfelt Bay to the place of beginning, containing
by

by computation, Two Hundred and Fifty Thousand Acres be the
the same more or less, whenever the first of the above four payments, shall
be made to us — This Agreement done signed and executed by us at
Ludlumburg on the Holland River on the eighth day of June, One
Thousand Eight hundred and Eleven

Malnepper
+ Wm. Katten, P. Secy to Lt Govr Gore

Geo Lyon, Lt. Govr Rep.
Darius Cammen As. Secy SA
J. B. Rouppeau } Interpreters
J. P. Cadotte }


William Claus Dy Supr. Genl
on behalf of the Crown

Kenaybecoinini  L.G.


Aisance  L.G.


Mesquackkey  L.G.

Nayanaquet  L.G.

Payshucokang  L.G.

Nyagan  L.G.

Wanaykechick  L.G.

Ashawey queykaub  L.G.

a True Copy
Plamenau
As. Secy SA

+ W. Hallen Secy

We the principal Chiefs of the Mississaugue Nation, residing about the
 river Saginaw coking in the Bay Quinte; in behalf of ourselves and our
 Nation, do hereby consent and agree with James Lewis Esq. Agent of Indian
 Affairs on behalf of His Majesty King George the Third, ^{that} for the consideration
 of One hundred and Sixty pounds; Province Currency in Goods at Montreal
 price to be delivered to us, We will execute a regular Deed for the Conveyance
 of Lots number four in the first and second Concessions with the Western
 front thereof belonging in the Township of Thoroton, containing by
 admeasurement Four hundred and Twenty eight Acres, whenever the
 Goods of the aforesaid value shall be delivered to us. This agreement
 done, signed and Executed by us at the Township of Lake on the
 twenty fourth day of July 1811

Witness,
 Signed/ Elias Smith Esq
 " Richard Ogden Fawcett
 Lt. 100th Regt.
 " J. B. Cadotte

Signed/ Lewis, Agent
 on behalf of the Crown } (L.S.)
 " X Meneguescon } (L.S.)
 " Piquakoch } (L.S.)
 " X Indanwayway } (L.S.)
 " X Kay beshkang } (L.S.)
 " Anaguetweybe } (L.S.)

a True Copy
 Given
 An^d by J. A.

Canadian Institute Toronto March 10 1873

Moved by Mr Denison seconded by
Mr Spratt — and Resolved that the thanks of the York
Pioneers are due and are hereby tendered to Mr Baby Esq
of Amherstburg for his valuable gift of a certified copy
of the Indian title to the land upon which Toronto now
stands and other Indian titles and that a copy of
this resolution be forwarded to him by the Secretary
informing that Gentlemen that he has been elected
an honorary life member

Carried & adopted
10th March 1873

W. D. Denison
Chairman