

ATLAS
of the
CITY of TORONTO
and Vicinity.

CHAS. E. GOULD
CIVIL ENGINEER

ATLAS

OF THE

CITY OF

TORONTO
AND SUBURBS

FROM SPECIAL SURVEY

AND REGISTERED PLANS

SHOWING ALL BUILDINGS AND LOT NUMBERS

CHAS. E. GOAD,

CIVIL ENGINEER

102, ST. FRANÇOIS XAVIER ST. — MONTREAL.
62, CHURCH ST., TORONTO.

1884

N.B.—Index Reference Figures refer to Plates, NOT to Page Numbers. When a Street is on several Plates turn to Index Plan to find the Plate required.

For streets outside City limits, see Suburban Index on next page.

Main street index table with columns for street names and plate numbers, organized alphabetically from A to Z.

For Streets outside City limits, see Suburban Index on next page.

NOTES ON COMPILATION

CITY OF TORONTO

AND VICINITY.

The groundwork of the survey is from actual chain and tape measurements undertaken solely for purposes of this Atlas, the Buildings, Lot Lines and other details being laid down from Special Surveys made during the four years, 1879 to 1883.

In October, November and December, 1883, the whole of the originals were verified and revised to date by surveyors, who went over the whole city and vicinity with originals in their hands.

By the courtesy of the Registrars of the City of Toronto and of the County of York (for which I wish here to express my thanks) copies were made of all Registered Plans—and the number of each is shown in Atlas (with circle around); if entirely superseded the word obsolete is added.

When the original subdivision has been changed by plans subsequently registered the lot numbers of both are shown whenever practicable, but where not possible without confusion, the lot numbers of latest plan only are noted in Atlas.

In September and October, 1883, advertisements were inserted in the daily papers, requesting owners and others to inspect originals and verify properties in which they were interested.

On November 6, 1883, Circulars were issued to every subscriber and to a large number of property owners and others (with addressed and stamped envelope enclosed for reply), asking for return of Circular with memos of properties and owners' names.

This Circular was largely responded to, and many visits were made to my office, and plates verified before being engraved.

Thus every care has been taken to ensure accuracy; if omissions have occurred, such are caused by non-response to above-mentioned Circulars and Advertisements.

The latest Registered Plans drawn are those dated "City Registry Office, No. 429, filed December 5, 1883," "County Registry Office, No. 562, filed November 9, 1883." Several private plans (to be subsequently registered) have been since inserted at request of owners.

CHAS. E. GOAD, CIVIL ENGINEER,

102 St. Francois Xavier Street, Montreal. 62 Church Street, Toronto.

JANUARY, 1884.

TABLE OF CONTENTS.

(Numbers refer to plates—not pages.)

INDEX MAP OF THE CITY OF TORONTO.

(Showing by Red lines the City divided into sections and the portion covered by each plate.) PLATE I.

Table listing street names and their corresponding plate numbers, such as St. Andrew's Ward, Plates 2, 3, 5, 6, 17, 18, 19, 21.

GENERAL MAPS OF VICINITY, INCLUDING SUBURBS

Western District, Plate 36. Northern District, Plate 37. Eastern District, Plate 38.

SUBURBAN VILLAGES AND TOWNS.

Table listing suburban villages and towns with their respective plate numbers, including Balmy Beach, Berkeley, Brockton, etc.

Handwritten notes: BR(S) fo O.S. 912.7135 G57.12 cop.3

SUBURBAN INDEX.

SUBURBAN STREETS.

Localities are shown by the following abbreviations:

Brookton..... BRO. Parkdale..... PARK.
 Carlton..... CARL. Riverside..... RIV.
 Doncaster..... DON. Rosedale..... ROS.
 Dovercourt..... DOV. Seaton Village..... S. VIL.
 Leslieville..... LES. West Toronto..... W. TOR.
 Eastern District..... E.
 Northern District..... N.
 Western District..... W.

A

Abbs..... PARK. 34
 Aikenshaw Ave..... W. TOR. 39
 Albany Road..... W. TOR. 39
 Albert..... N. 32
 Albert..... CARL. 36
 Alhambra..... BRO. 33
 Alice..... N. 37
 Annette..... W. TOR. 39
 Arthur..... BRO. 33
 Arthur..... W. TOR. 39
 Audley..... LES. 35
 Avenue Road..... N. 37
 Aziel..... W. TOR. 39

B

Balsam Ave..... E. 38
 Bank..... BRO. 33
 Bartlett Avenue..... DOV. 32
 Bathurst..... S. VIL. 32
 Beatrice..... W. TOR. 39
 Beau..... ROS. 31
 Beech Ave..... E. 38
 Ben-lamond Ave..... E. 38
 Berkeley..... E. 38
 Bertha..... W. 36
 Bin-Searth Road..... ROS. 31, 40
 Birch Ave..... E. 38
 Blackburn..... RIV. 35
 Blake..... E. 38
 Bloor West. S. VIL., DOV., BRO., N., W. 32, 33, 36, 39
 Boulton..... E. 38
 Boulton..... RIV. 35
 Bowden..... DON. 37
 Brighton Place..... DOV. 32
 Brighton Place West..... W. TOR. 39
 Brockton Road..... BRO., PARK. 33, 34
 Brown..... PARK. 34
 Brunswick Ave..... S. VIL. 32
 Butternut..... DON. 37

C

Callender..... PARK. 34
 Carlton..... CARL. 39
 Centre..... DON. 37
 Charles..... S. VIL. 32
 Charles..... W. TOR. 39
 Cherry..... PARK. 33
 Cherry..... DON. 37
 Christie..... S. VIL. 32
 Clarence Ave..... N. 37
 Clarewood Ave..... ROS. 31
 Clark..... RIV. 35
 Clarke..... PARK. 34
 Clarkson Ave..... BRO. 33
 Clendenan Ave..... W. TOR. 39
 Clifford..... LES., E. 35, 38
 Clinton..... S. VIL. 32

CLINTON AVE.

Clinton Ave..... N. 37
 Close..... RIV. 35
 Close Ave..... PARK. 34
 Colborne..... S. VIL. 32
 Conduit..... W. TOR. 39
 Cooper's Lane..... W. TOR. 36, 39
 Cowan Ave..... PARK. 34
 Craig..... W. 36
 Crescent Road..... ROS. 31
 Crawford..... RIV. 35
 Cumberland Road..... DOV. 32
 Curzon..... LES. 35

D

D'Arcy..... W. TOR. 39
 Dale Ave..... ROS. 31
 Davenport Road..... N., W. TOR., W. 32, 36, 39
 Davisville Ave..... N. 37
 Dawes Road..... E. 38
 DeGrassi..... RIV. 35
 DeLisle..... N. 37
 Dickson Ave..... ROS. 31
 Don and Danforth Road..... DON., E. 37, 38
 Don Mills Road..... RIV., DON., E. 35, 37, 38
 Dovercourt..... DOV. 32
 Dowling Ave..... PARK. 34
 Dufferin (N. of Bloor)..... DOV., N., W. 32, 37
 Dufferin (W. Side, S. of Bloor)..... BRO., PARK. 33, 34
 Duncan..... PARK. 33
 Dundas..... BRO., W. TOR., W. 33, 36, 39
 Dunn Ave..... PARK. 34
 Durie..... W. TOR. 39
 Dupont..... S. VIL. 32
 Durham..... DOV. 32

E

Edgar Ave..... ROS. 31, 40
 Edith Crescent..... W. TOR. 39
 Edmund..... CARL. 39
 Edwin..... W. TOR. 39
 Edwin Ave..... W. TOR. 39
 Elizabeth..... W., W. TOR. 36, 39
 Ellerbeck..... DON. 37
 Elm..... S. VIL. 32
 Elm..... W. TOR. 39
 Elm Ave..... ROS. 31
 Elm Grove..... PARK. 34
 Emily..... BRO. 33
 Ethel..... W. TOR. 39
 Ethel Ave..... W. TOR. 39

F

Fee's Road..... RIV. 35
 First Ave..... DON. 37, 38
 Florence..... BRO. 34
 Fort Rouille..... PARK. 34
 Fourth Ave..... E. 38
 Franklin..... W. TOR. 39
 Franklin Ave..... W. TOR. 39
 Fraser Crescent..... W. TOR. 39
 Frederick..... S. VIL. 32
 Frederick..... PARK. 34
 Fuller..... PARK. 34

G

Garden Ave..... PARK. 33
 George..... S. VIL. 32
 George..... N. 37
 Gordon..... BRO. 33, 34
 Glen Donwynne Road..... W. TOR. 39
 Glen Road..... ROS. 31, 40
 Grant..... RIV. 35

H

Greenwoods Lane..... E. 38
 Grenadier Road..... W. 36
 Grover..... RIV. 35
 Gunther Ave..... ROS., W. 37
 Gwynne Ave..... PARK. 34
 Hamburg Ave..... DOV. 32
 Hamilton..... RIV. 35
 Hammond..... S. VIL. 32
 Harris..... RIV. 35
 Hawthorne Terr..... PARK. 34
 Heath..... N. 37
 Herbert..... W. TOR. 39
 Hewitt Ave..... BRO. 33
 High..... RIV. 35
 High Park..... W. 36
 High Park Ave..... BRO., W. TOR. 33, 39
 Hill..... ROS. 31
 Hope..... S. VIL. 32
 Howard..... BRO. 33
 Howard Station..... W. 36
 Humberside Ave..... W. TOR. 39
 Huxley..... PARK. 34

I

Indian Road..... BRO., PARK., W., W. TOR. 33, 34, 36, 39
 Iroquois..... PARK. 34

J

James..... BRO. 33
 James..... W. TOR. 39
 Jameson Ave..... PARK. 34
 Jameson Ave., N..... BRO. 33
 Jane..... W. TOR. 36, 39
 John..... DON. 37
 Josephine..... RIV. 35
 Junction Road..... W. TOR. 39

K

Keele..... W., W. TOR. 36, 39
 King..... CARL. 39
 Kings Road..... W. TOR. 39
 King West..... PARK. 34
 Kingston Road..... E. 38
 Kippendavie Ave..... E. 38

L

Lake Shore Road..... PARK., W. 34, 36
 Lake View Ave..... N. 37
 Lake View Road..... W. TOR. 39
 Lancaster Road..... DOV. 32
 Lansdowne Ave..... PARK. 33, 34
 Laws..... W. TOR. 39
 Lennox Ave..... PARK. 34
 Leopold..... PARK. 34
 Le Lie..... LES. 35
 Lippincott..... S. VIL. 32
 London..... S. VIL. 32
 Lorne Ave..... PARK. 34
 Lorne Crescent..... PARK. 34
 Louisa..... W. TOR. 39
 Louise..... PARK. 34
 Lucas..... BRO. 33
 Lumley..... S. VIL. 32
 Lyall..... E. 38
 Lyon..... W. 36

M

Mabel..... BRO. 34
 Macdonald..... E. 38

MACDONELL AVE.

MacDonell Ave..... BRO., PARK. 33, 34
 Mackenzie Ave..... W. 32
 Main..... W. TOR. 39
 Maple Ave..... ROS., W. 21, 36
 Maple Grove..... PARK. 34
 Maria..... N. 32
 Maria..... W. TOR. 39
 Marion..... PARK. 34
 Markham..... S. VIL. 32
 Marlborough..... N. 37
 Mary..... RIV. 35
 Matilda..... RIV. 35
 Maude..... BRO. 33
 May..... ROS. 31
 May..... W. TOR. 39
 Maynard Crescent..... PARK. 34
 Medland..... W. TOR. 39
 Melbourne..... PARK. 34
 Methuen..... LES. 35
 Mill..... RIV. 35
 Mississauga..... PARK. 34
 Munro..... RIV. 35

N

New Ave..... E. 38
 Noble..... PARK. 34
 Norfolk..... BRO. 33
 North Drive..... ROS. 40
 Northern Place..... BRO. 33
 Northumberland..... DOV. 32
 Norwood Ave..... E. 38

O

O'Hara Ave..... PARK. 34
 Oak Ave..... W. 36
 Ontario..... S. VIL. 32

P

Pacific Ave..... W. T. 39
 Park Road..... W. 36
 Paton Road..... W. 32, 36
 Paul..... RIV. 35
 Pearson Ave..... PARK. 34
 Peel..... W. TOR. 39
 Pelham Place..... ROS. 31, 40
 Pendrith..... S. VIL. 32
 Pierce..... S. VIL. 32
 Pimfield Ave..... BRO. 33
 Pine Ave..... E. 38
 Poplar Grove..... BRO., PARK. 33, 34
 Poplar Plain..... N. 37
 Prospect Ave..... PARK. 34
 Prospect Drive..... ROS. 40

Q

Queen..... C. 39
 Queen East..... E. 38
 Queen West..... PARK. 34
 Quebec Ave..... W. TOR. 39

R

Ramblers Road..... RIV. 35
 Ritchie Crescent..... ROS. 31, 40
 Robert..... S. VIL. 32
 Robinson..... LES., E. 35, 37
 Roncesvalles Ave..... BRO., PARK. 33, 34
 Rose Ave..... PARK. 34
 Rose Hill Ave..... N. 37
 Roxborough..... ROS. 40
 Russet Ave..... DOV. 32
 Ruth..... PARK. 33

S

Sarah..... DON. 37
 Salem Ave..... DOV. 32
 Seaton..... S. VIL. 32
 Seaton Square..... S. VIL. 32
 Second Ave..... DON. 38
 Shaftesbury Ave..... N. 31
 Shedden..... PARK. 34
 Sherbourne..... ROS. 31
 Sheridan..... BRO. 33, 34
 Shirley..... BRO. 33
 Small..... E. 38
 Smith..... DOV. 32
 Smith..... DON. 37
 Soho Ave..... W. TOR. 39
 Sorauren Ave..... BRO., PARK. 33, 34
 South Drive..... ROS. 31
 Spencer Ave..... PARK. 34
 St Clair..... N., W. 32, 37
 St. Claren's Road..... BRO. 33
 St Helen's Ave..... BRO. 33
 St Thomas Ave..... S. VIL. 32
 Summerhill Ave..... N. 31, 37
 Swanwick..... E. 38
 Symington..... W. 36, 39

T

Thomas..... W. TOR. 39
 Thompson..... RIV. 35
 Thompson..... W. 36
 Thompson Ave (see Summerhill Ave)
 Third Ave..... E. 38
 Tyndall Ave..... PARK. 34

U

Union..... DOV. 32
 Union..... PARK. 33
 Union..... CARL. 36

V

Vaughan Road..... N. 37
 Vernon..... W. TOR. 39
 Victoria..... N. 32
 Victoria..... CARL. 36
 Victoria..... W. TOR. 39
 Victoria Crescent..... PARK. 34
 Virtue..... PARK. 34

W

Wabush Ave..... BRO. 36
 Wallace Ave..... W. 32
 Wardel..... RIV. 35
 Wassell..... E. 38
 Wells..... S. VIL. 32
 West Lodge Ave..... PARK. 33, 34
 Westmoreland Ave..... DOV. 32
 Western Ave..... W. TOR. 39
 West Toronto..... W. TOR. 39
 Weston Road..... W., CARL. 36, 39
 William..... W. TOR. 39
 Willoughby Ave..... W. TOR. 39
 Wilson Ave..... PARK. 34
 Wilton Ave..... BRO. 33
 Windermere Ave..... W. 36
 Woodbine Ave..... E. 38

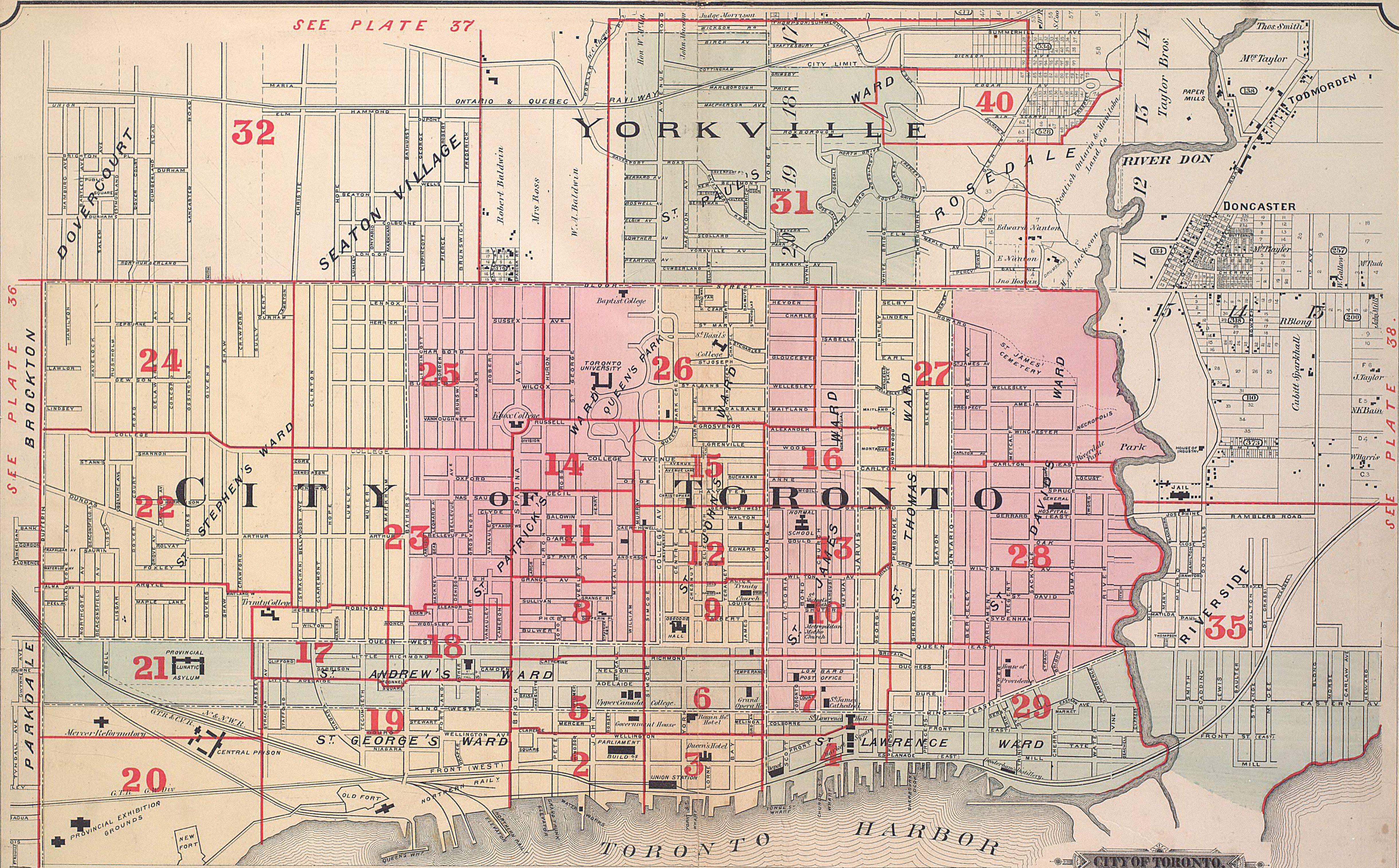
Y

Yonge..... N. 37
 York & Vaughan Road..... N. 32, 37
 Yorke..... S. VIL. 32

SEE PLATE 37

SEE PLATE 36

SEE PLATE 38




N.B. Red Numbers and Lines are References to and Limits of Plates on enlarged Scale.

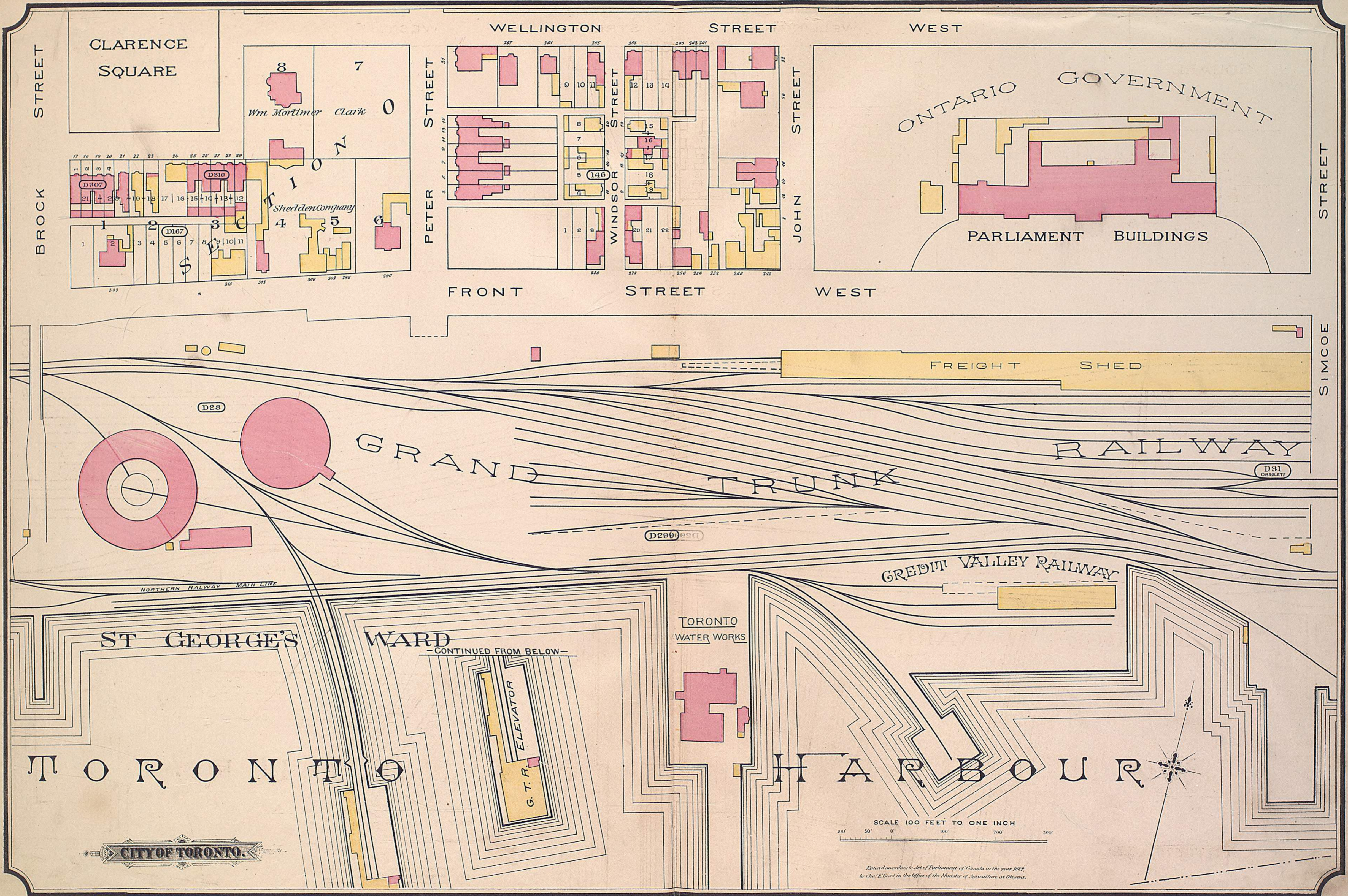
Entered according to Act of Parliament of Canada, in the year 1883, by Chas. E. Good in the Office of the Minister of Agriculture at Ottawa.

CITY OF TORONTO.

SCALE 1000 FEET TO ONE INCH.



212-11-30



CLARENCE SQUARE

8 7
Wm Mortimer Clark 0

Shedden Company

WELLINGTON STREET WEST

STREET WEST

WEST

ONTARIO GOVERNMENT

PARLIAMENT BUILDINGS

FRONT STREET WEST

STREET WEST

WEST

FREIGHT SHED

GRAND TRUNK RAILWAY

CREDIT VALLEY RAILWAY

ST GEORGE'S WARD

WARD

TORONTO WATER WORKS

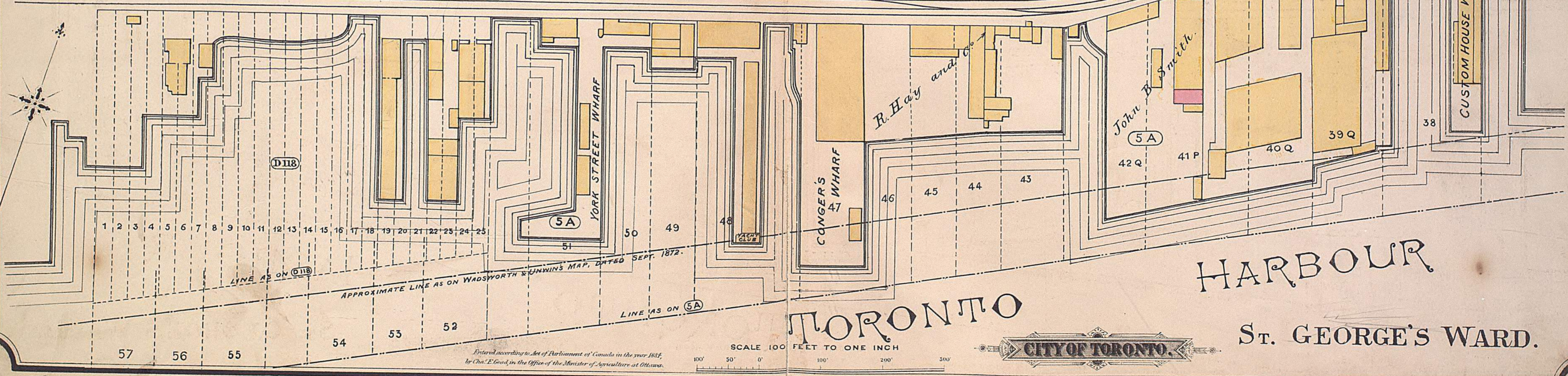
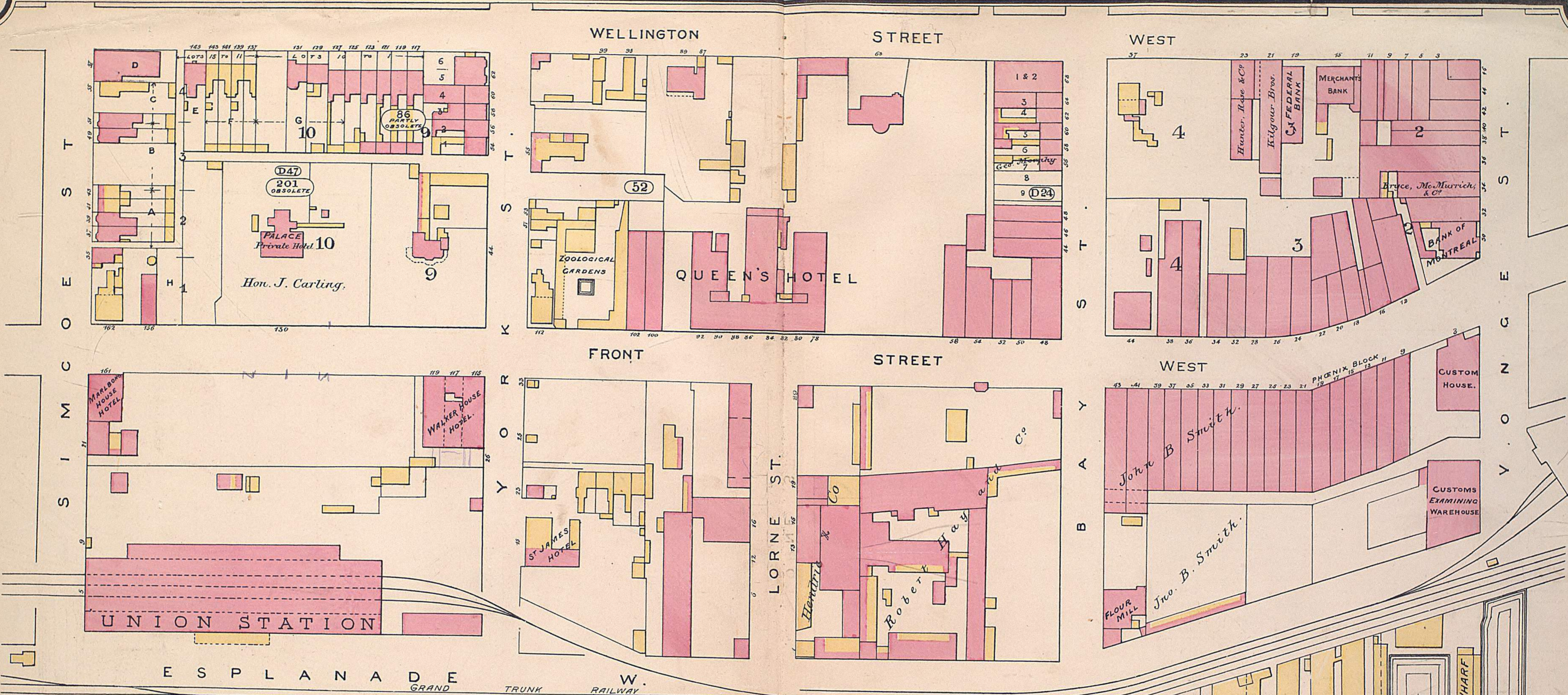
ELEVATOR
G. T. R.

T O R O N T O H A R B O U R

SCALE 100 FEET TO ONE INCH

CITY OF TORONTO

Entered according to Act of Parliament of Canada in the year 1884, by the City of Toronto, in the Office of the Minister of Agriculture at Ottawa.



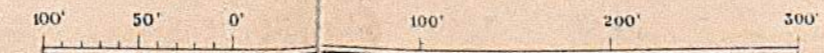
TORONTO

HARBOUR

ST. GEORGE'S WARD.




SCALE 100 FEET TO ONE INCH



Entered according to Act of Parliament of Canada in the year 1885,
by Chas. E. Good, in the Office of the Minister of Agriculture at Ottawa.

CITY OF TORONTO

ST LAWRENCE WARD



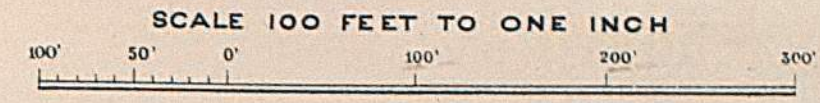
T O R O N T O H A R B O U R

Entered according to Act of Parliament of Canada in the year 1888, by Chas. E. Gould, in the Office of the Minister of Agriculture, at Ottawa.

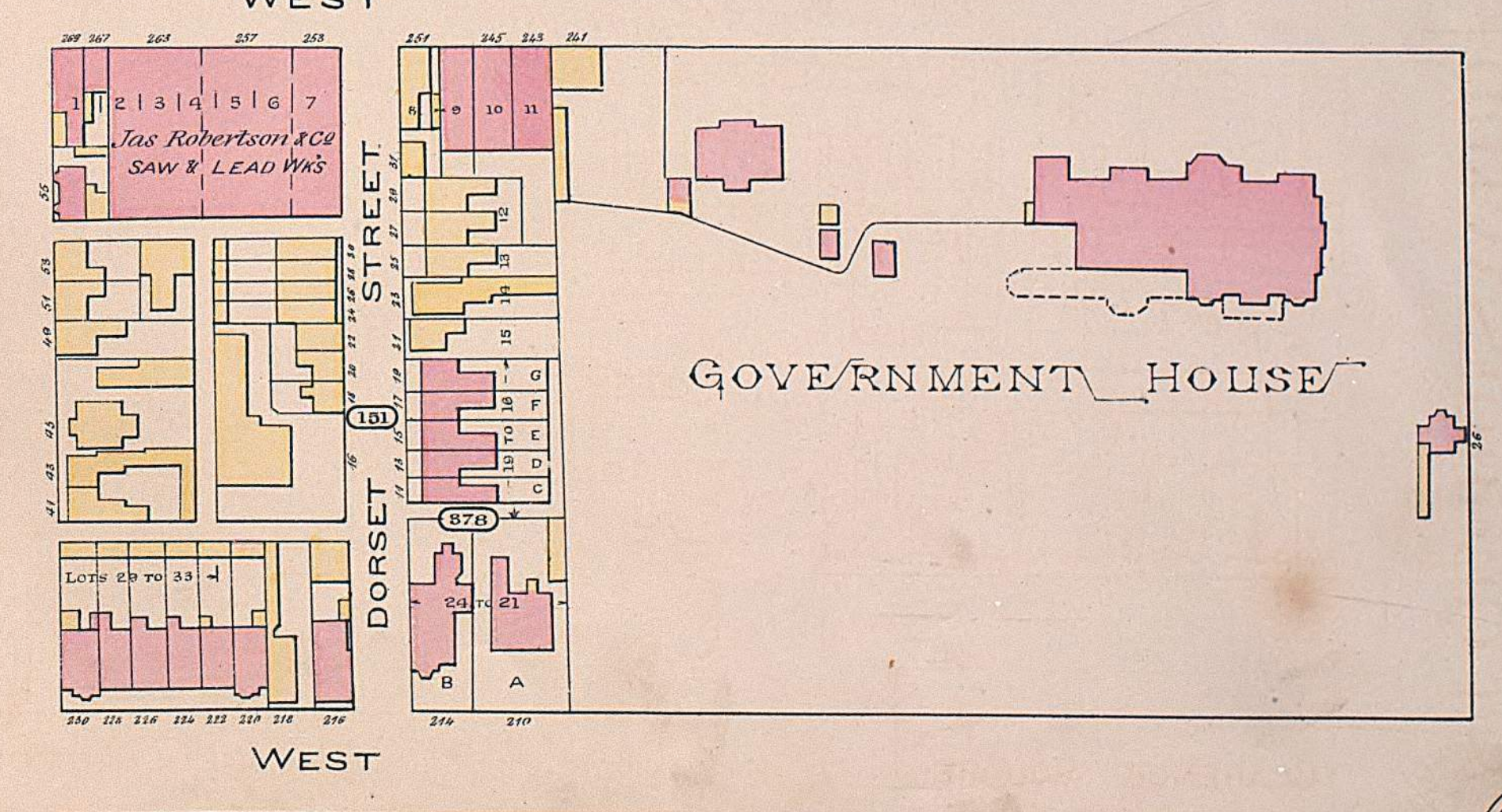
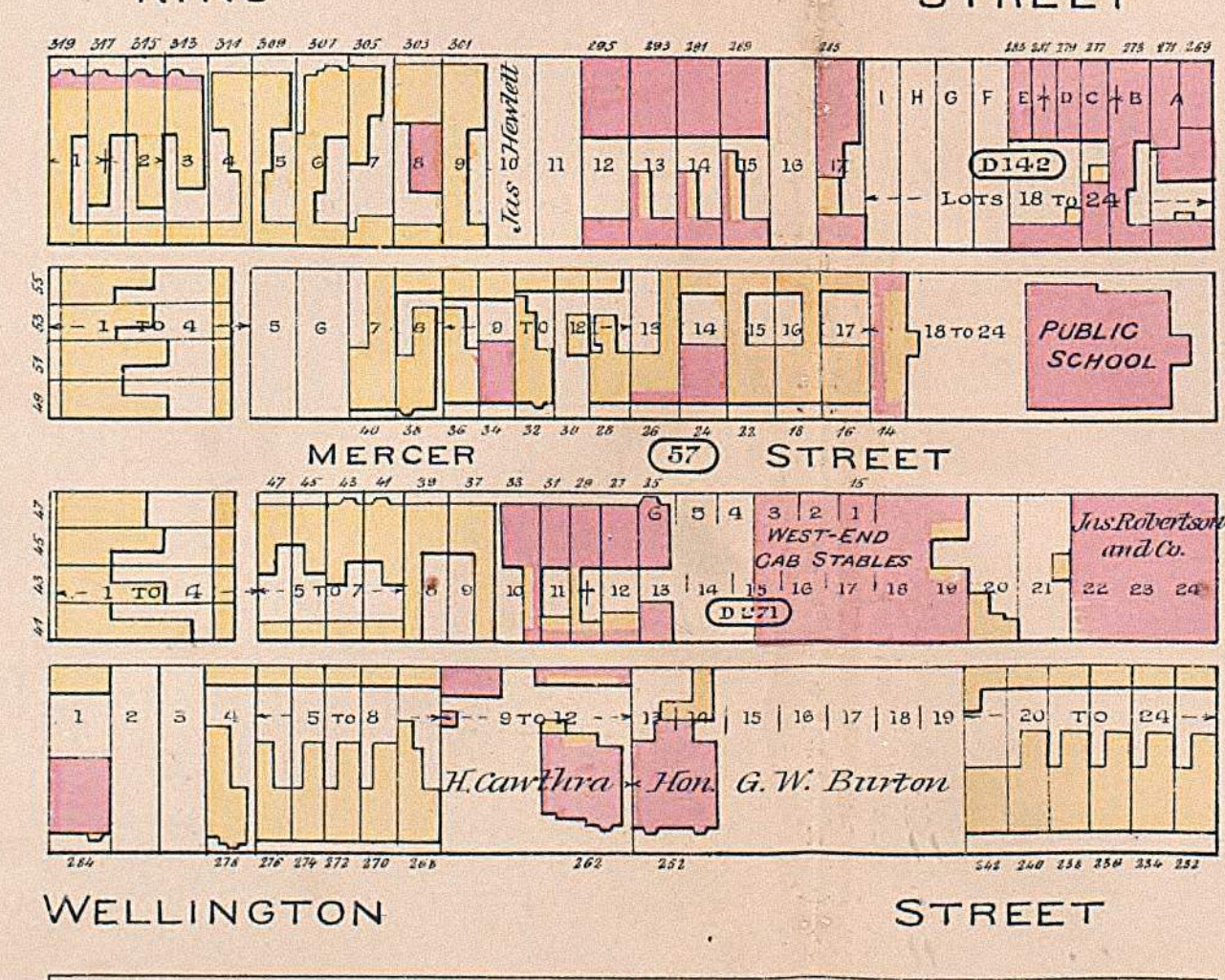
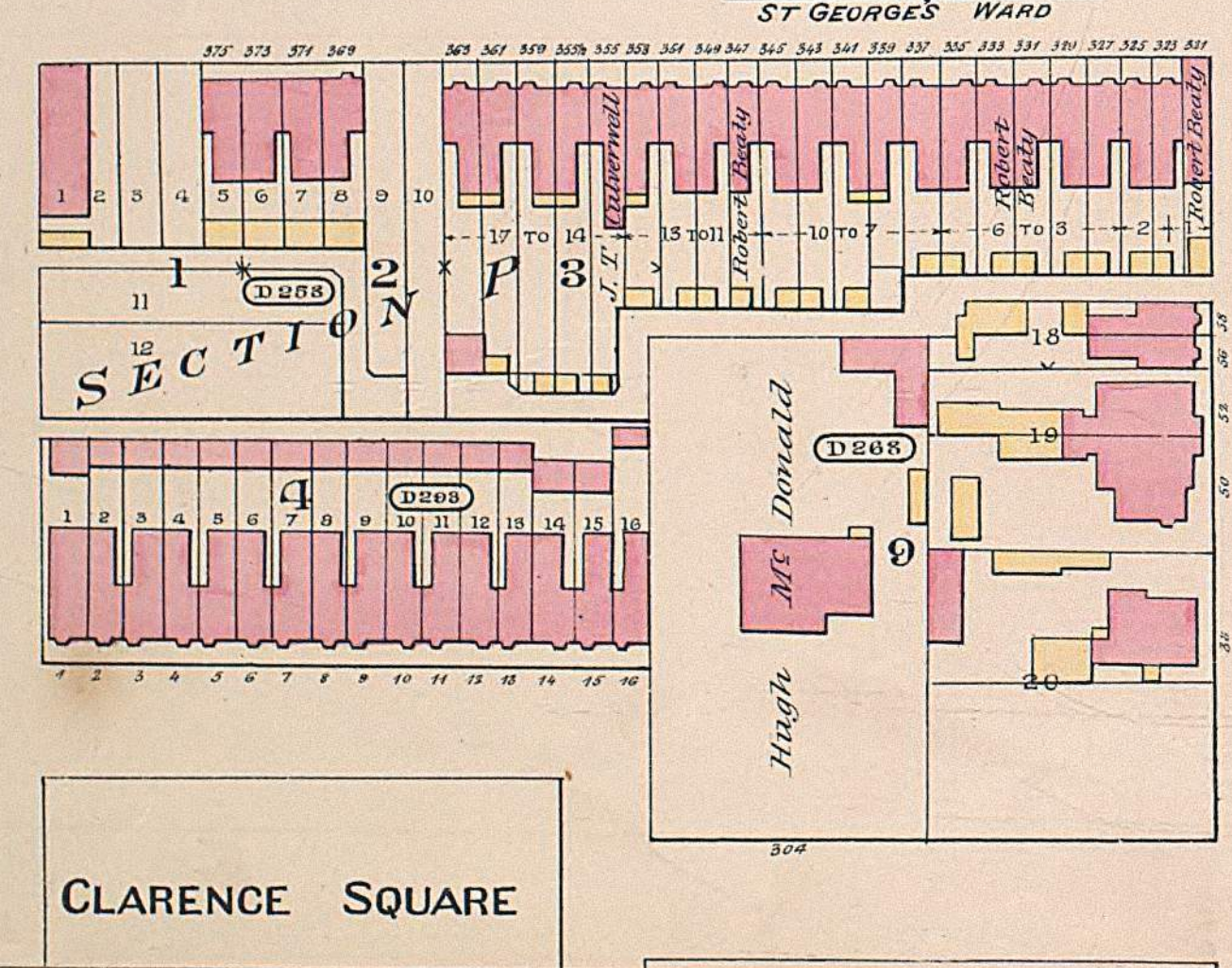
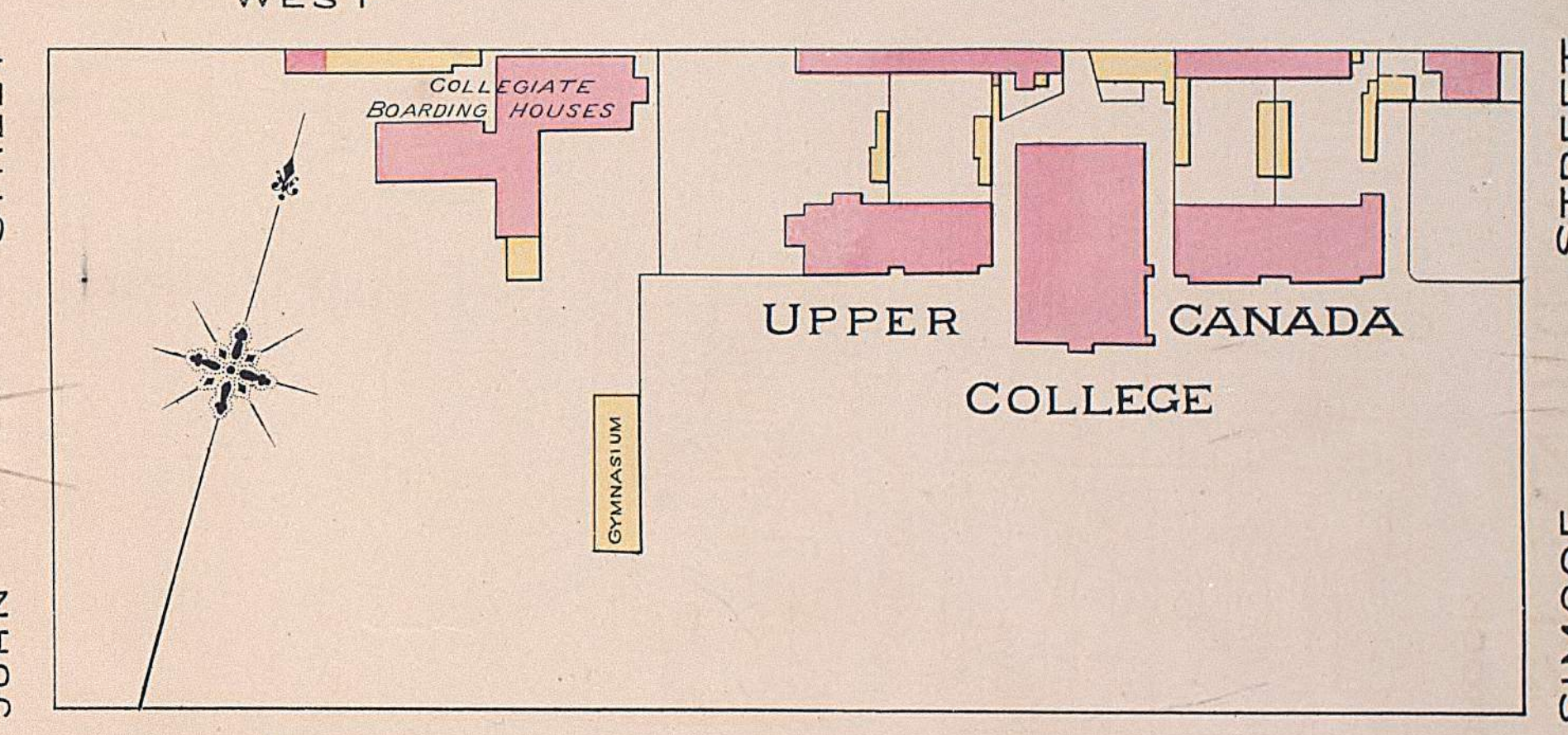
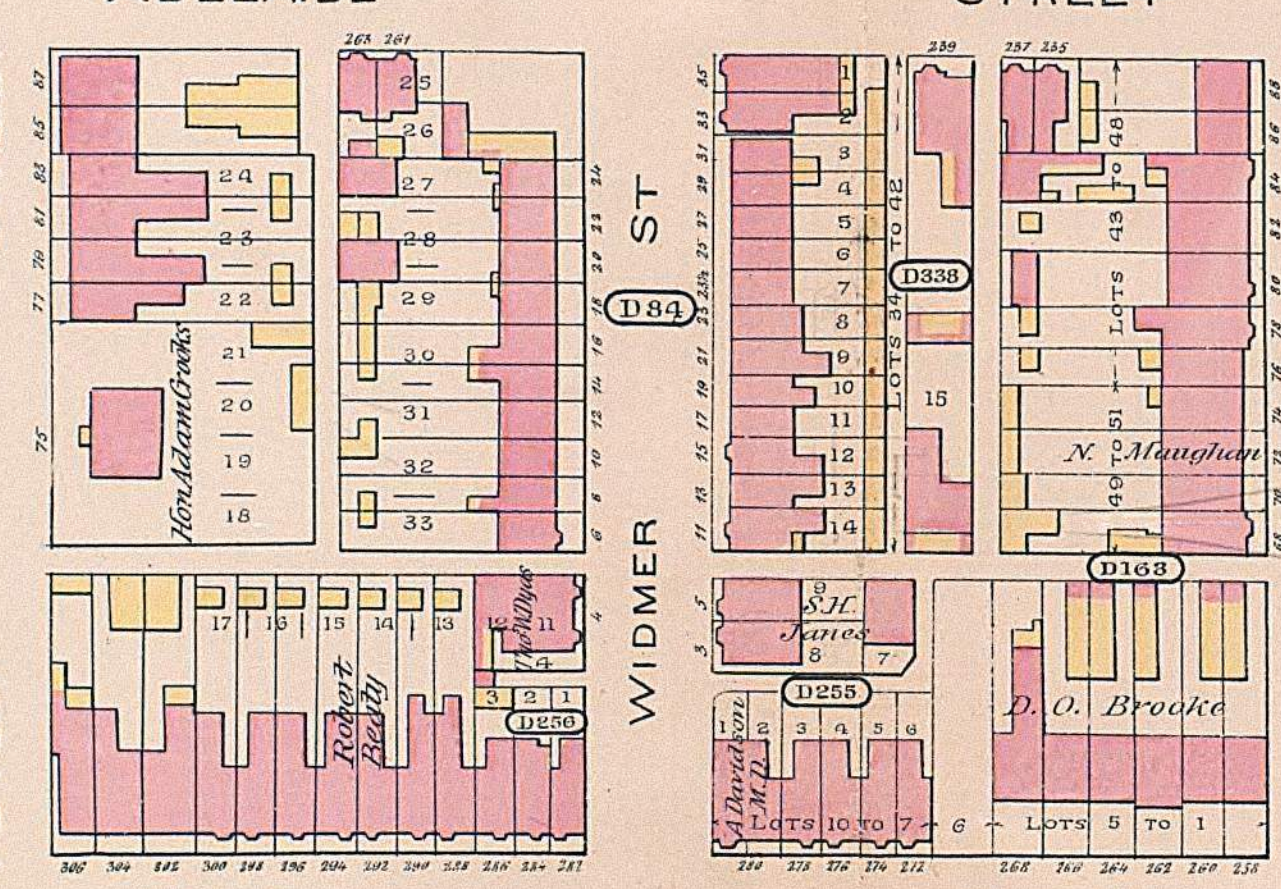
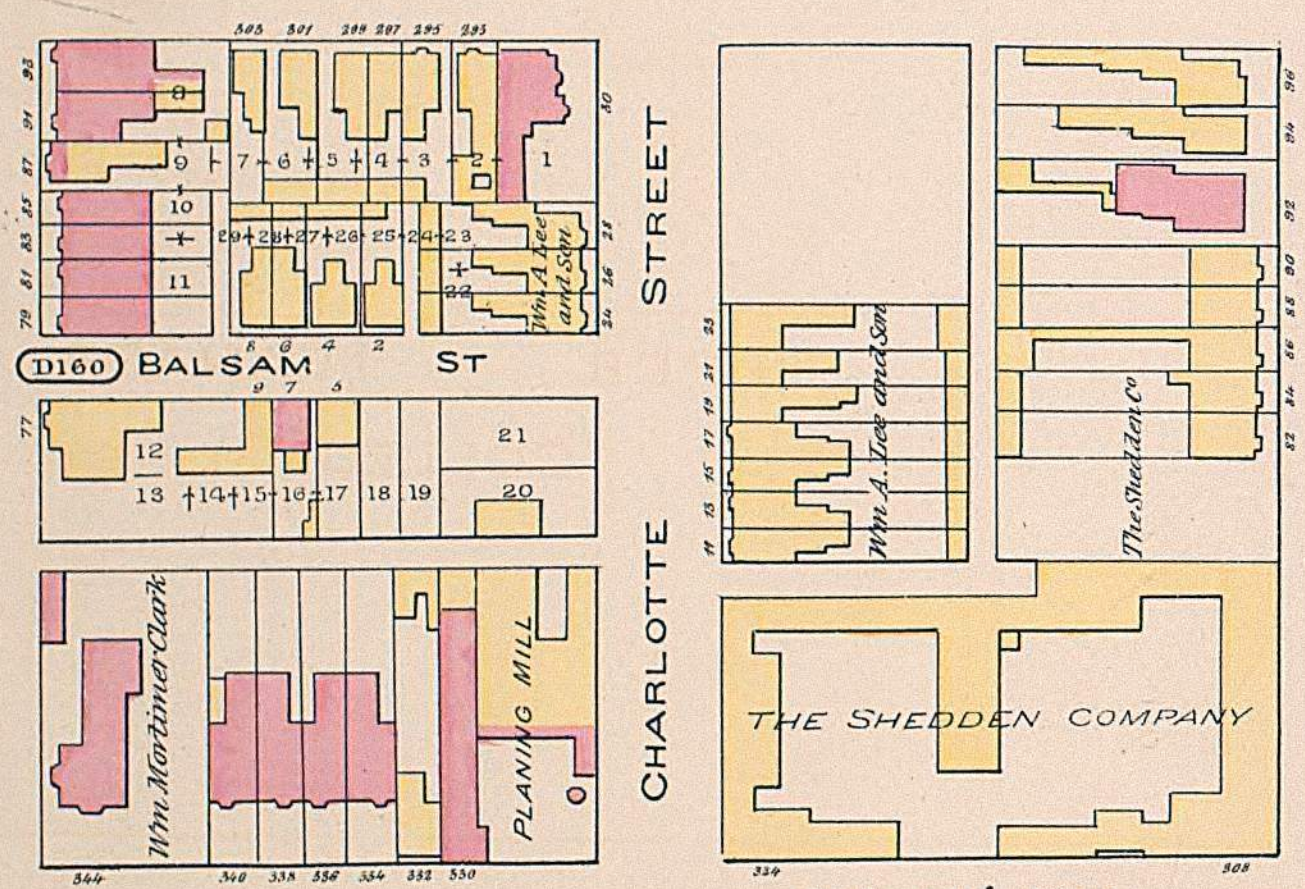
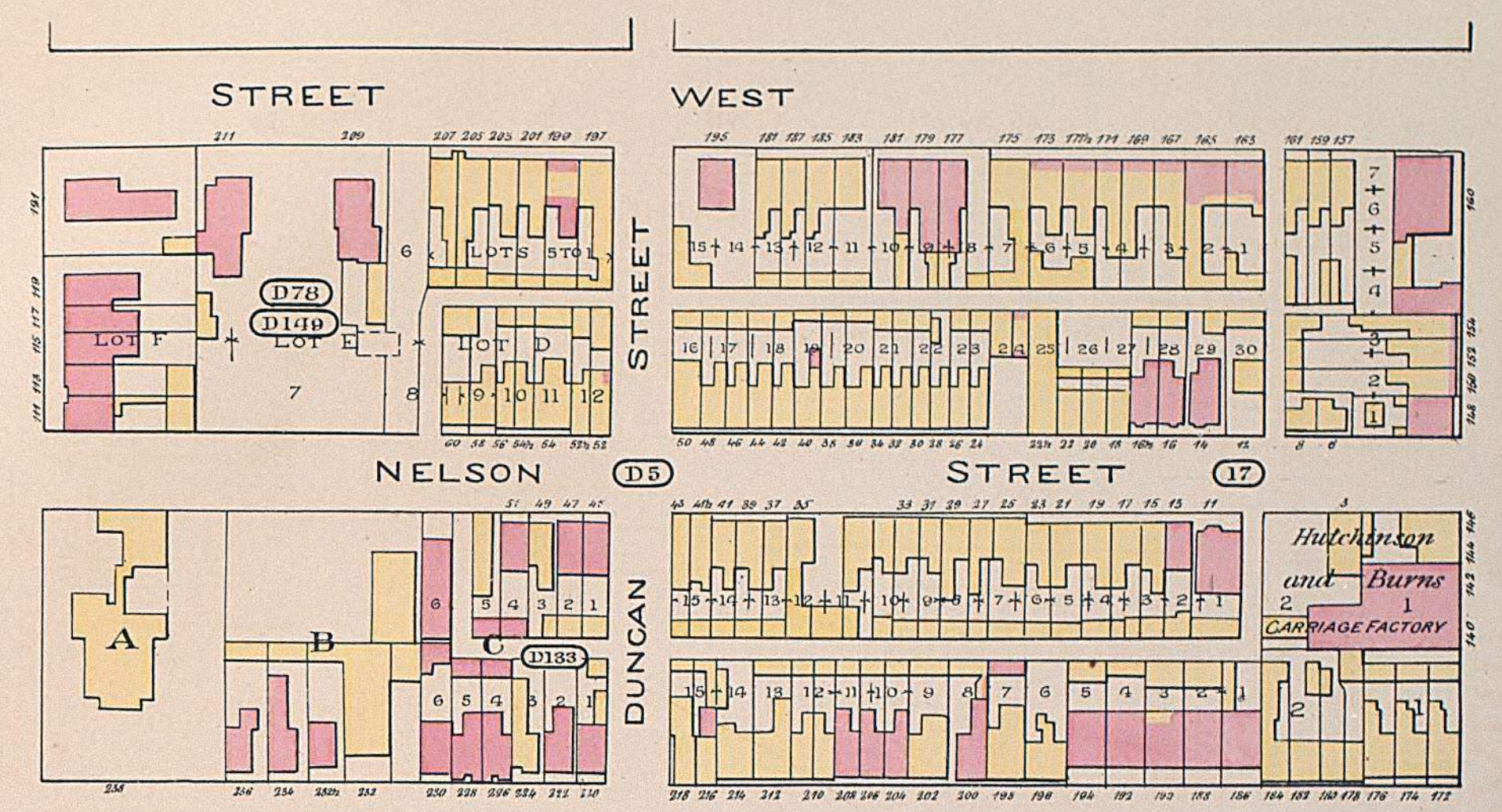
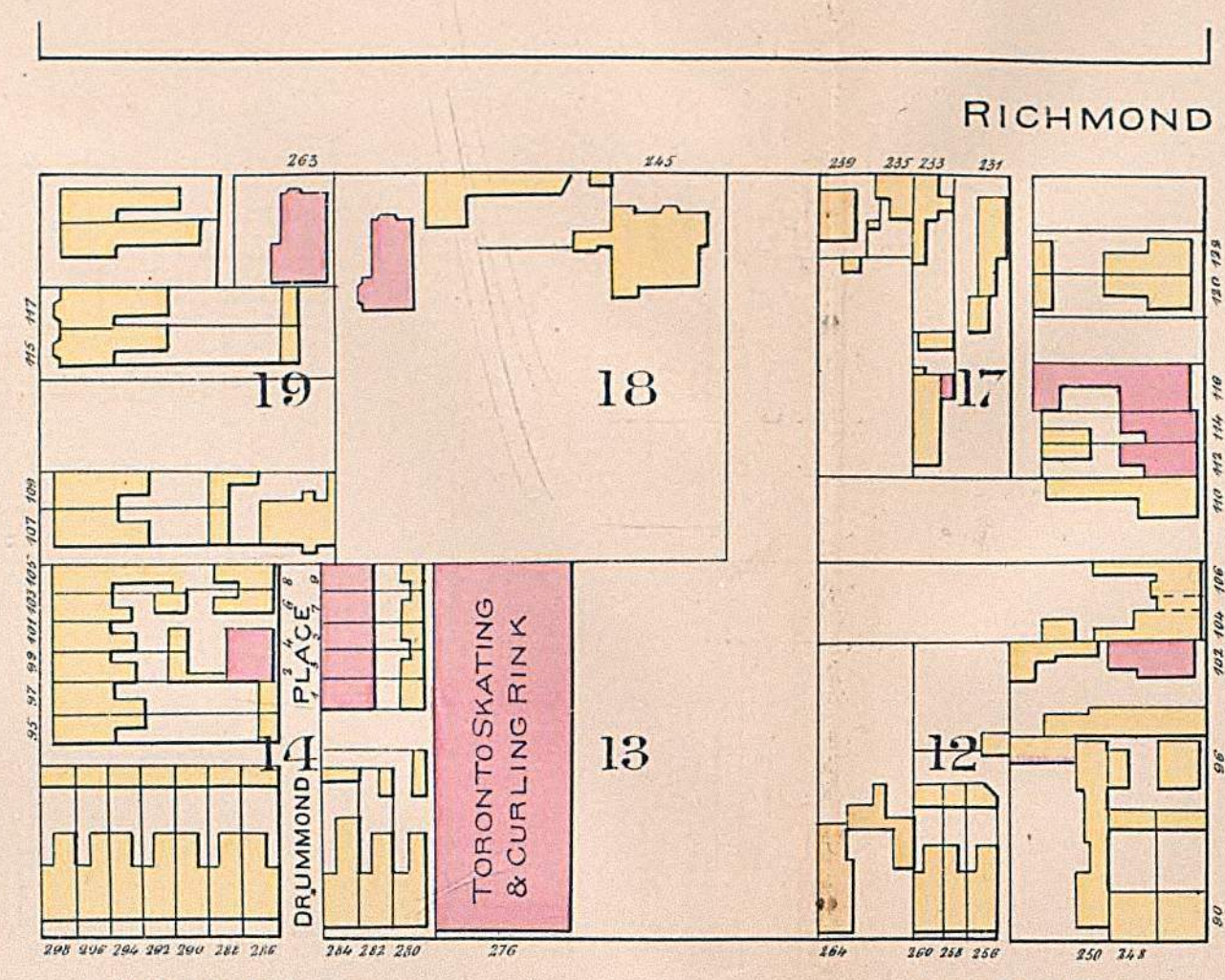
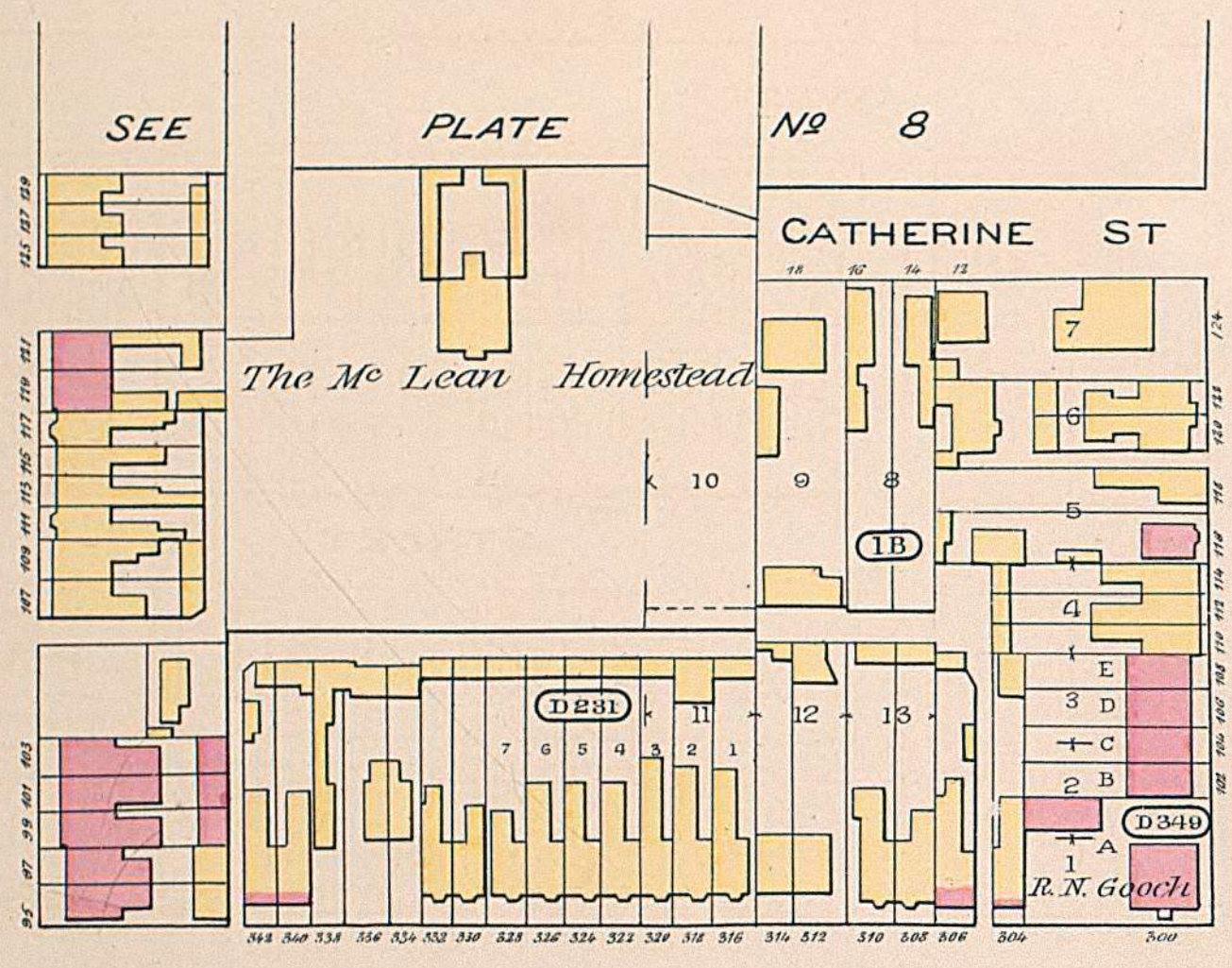
SCALE 100 FEET TO ONE INCH

CITY OF TORONTO



Entered according to Act of Parliament of Canada in the year 1887, by Chas. E. Good, in the Office of the Minister of Agriculture at Ottawa.



ST GEORGE'S WARD ST ANDREW'S WARD

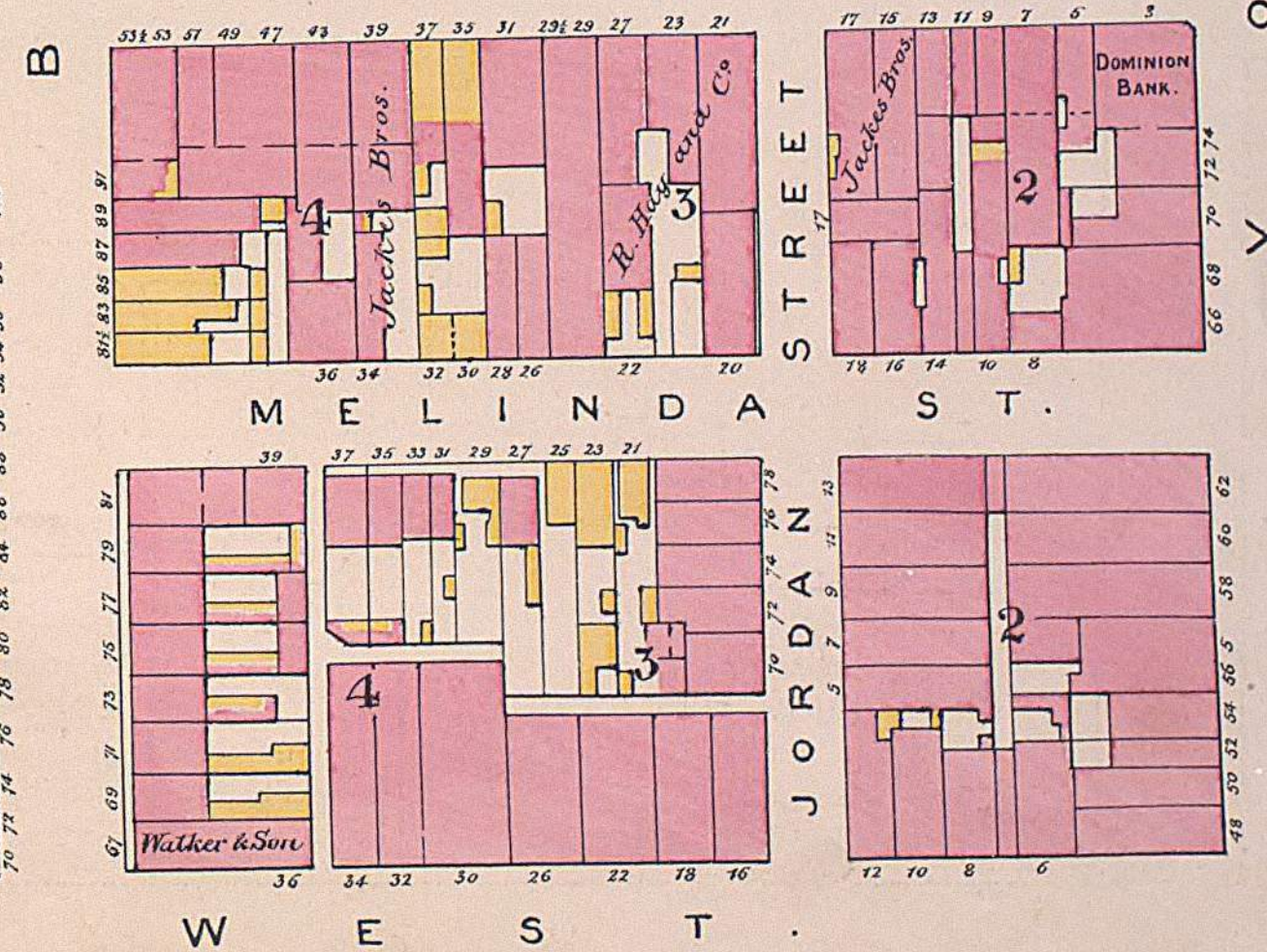
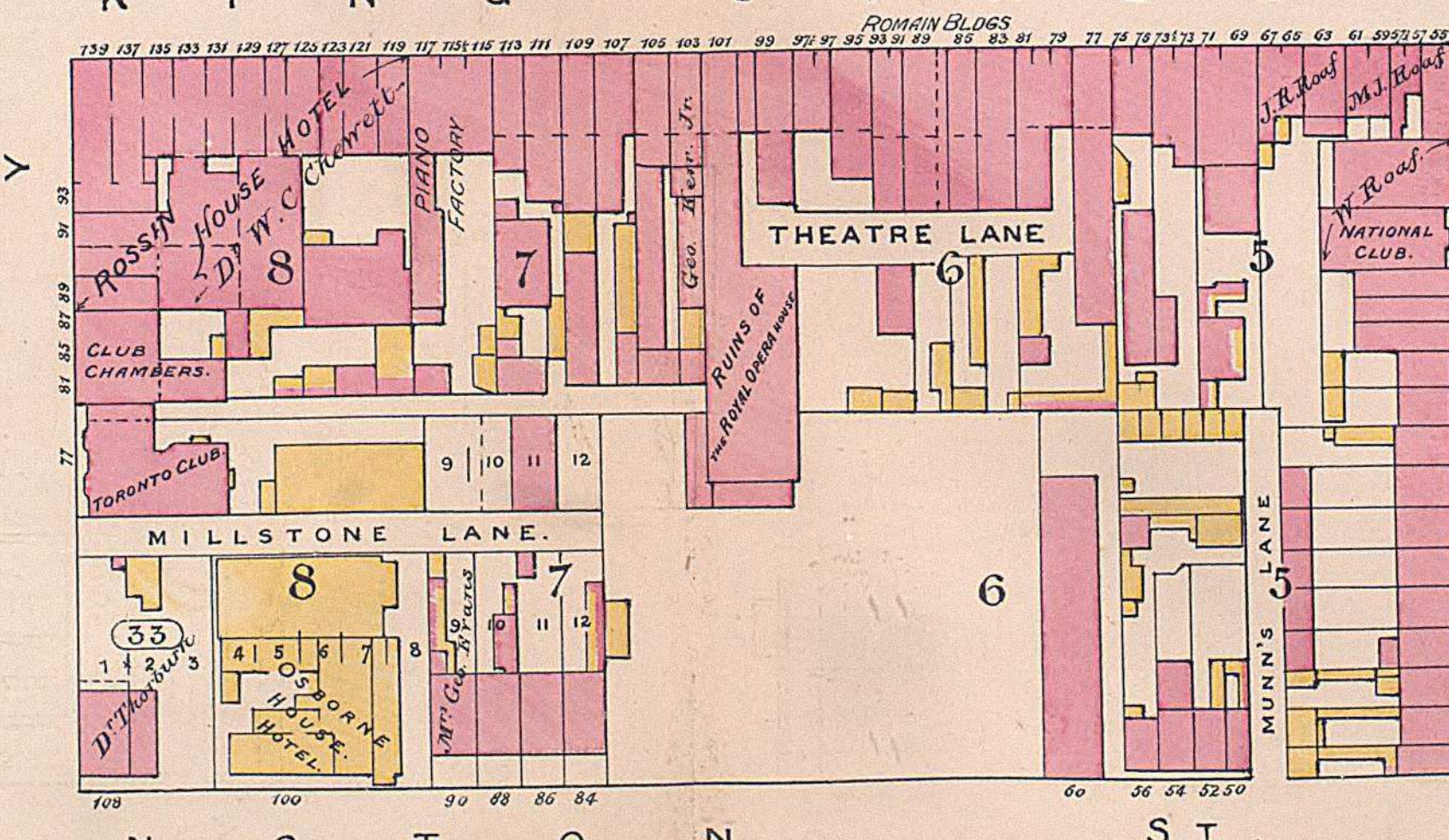
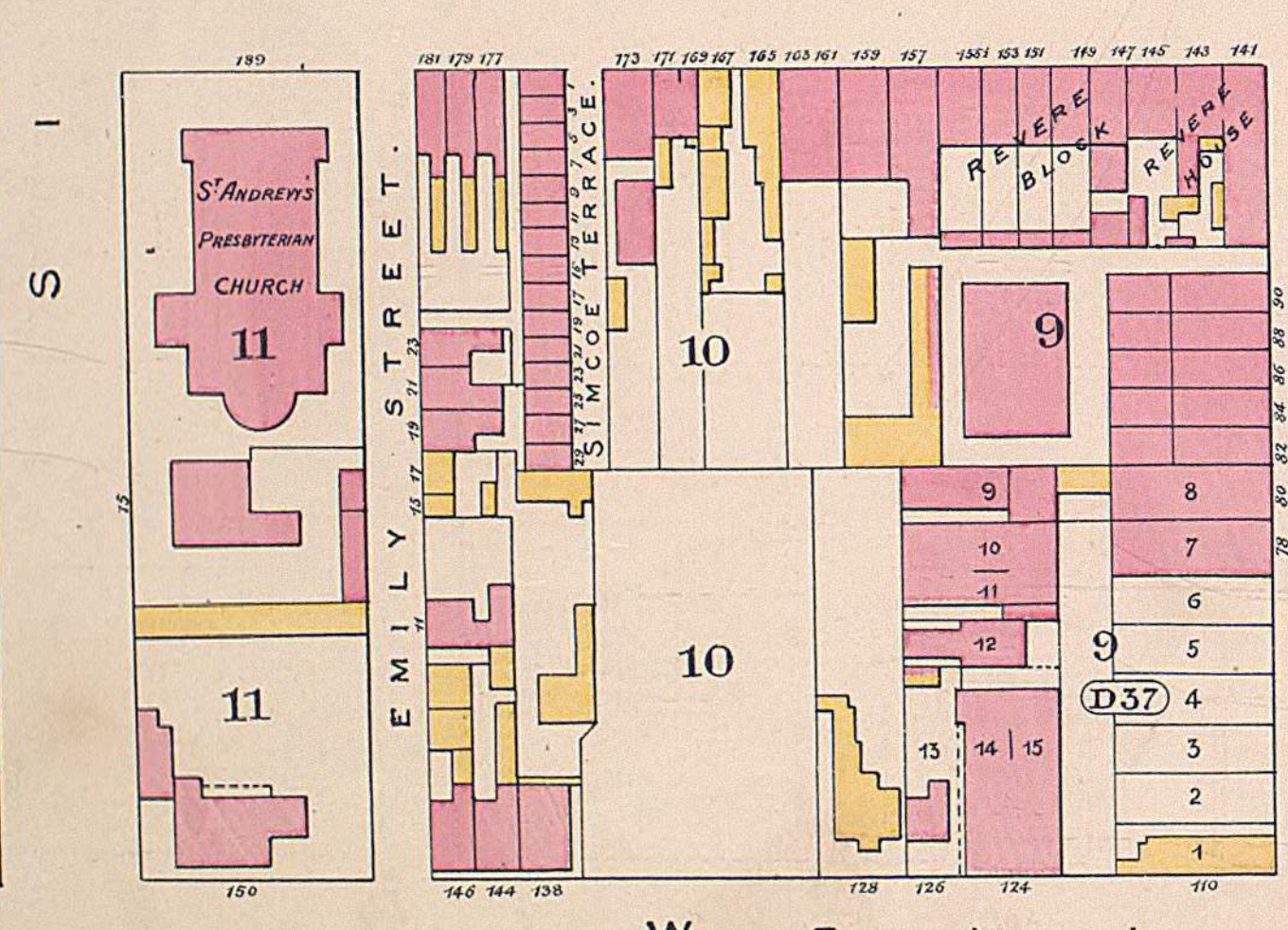
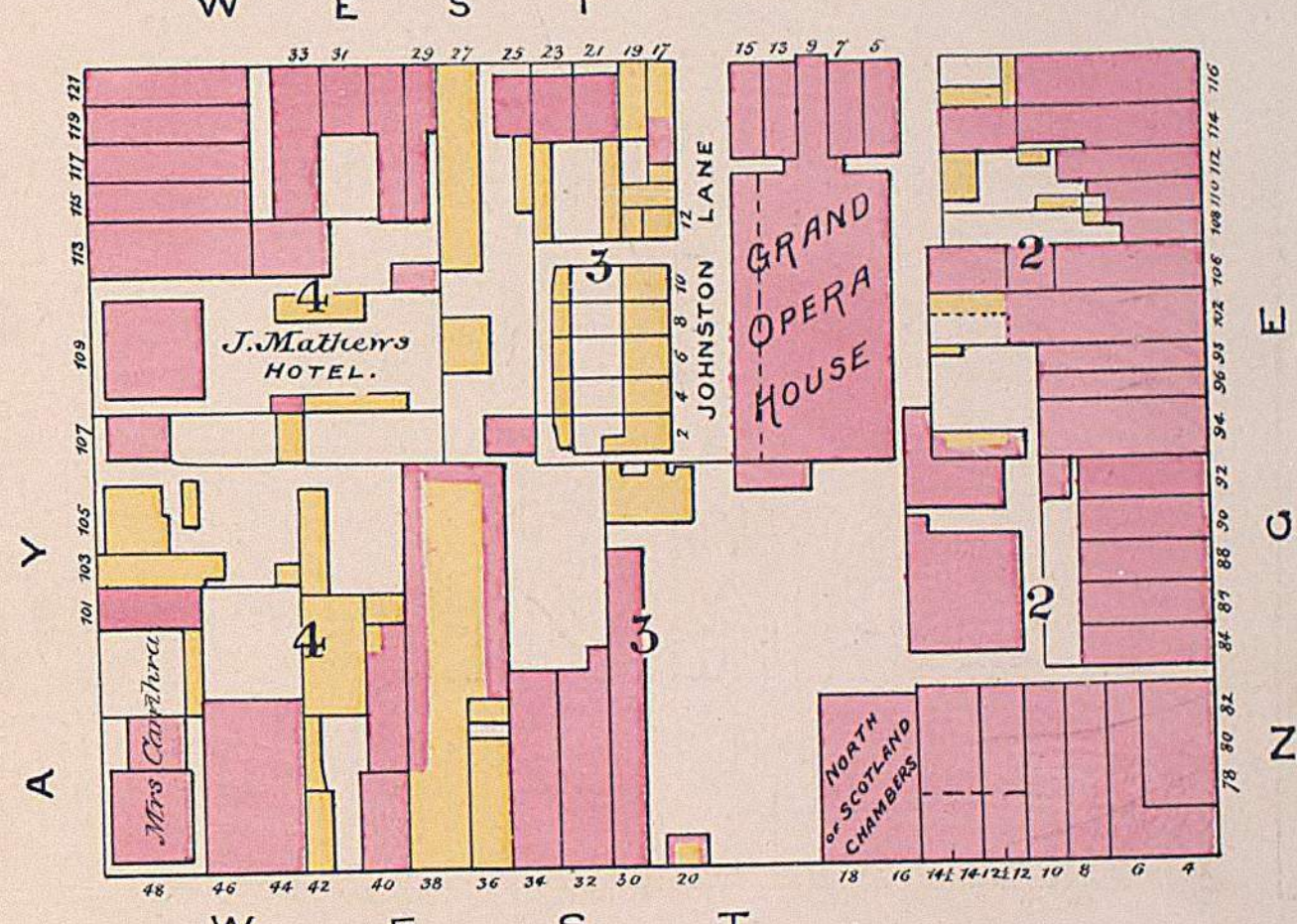
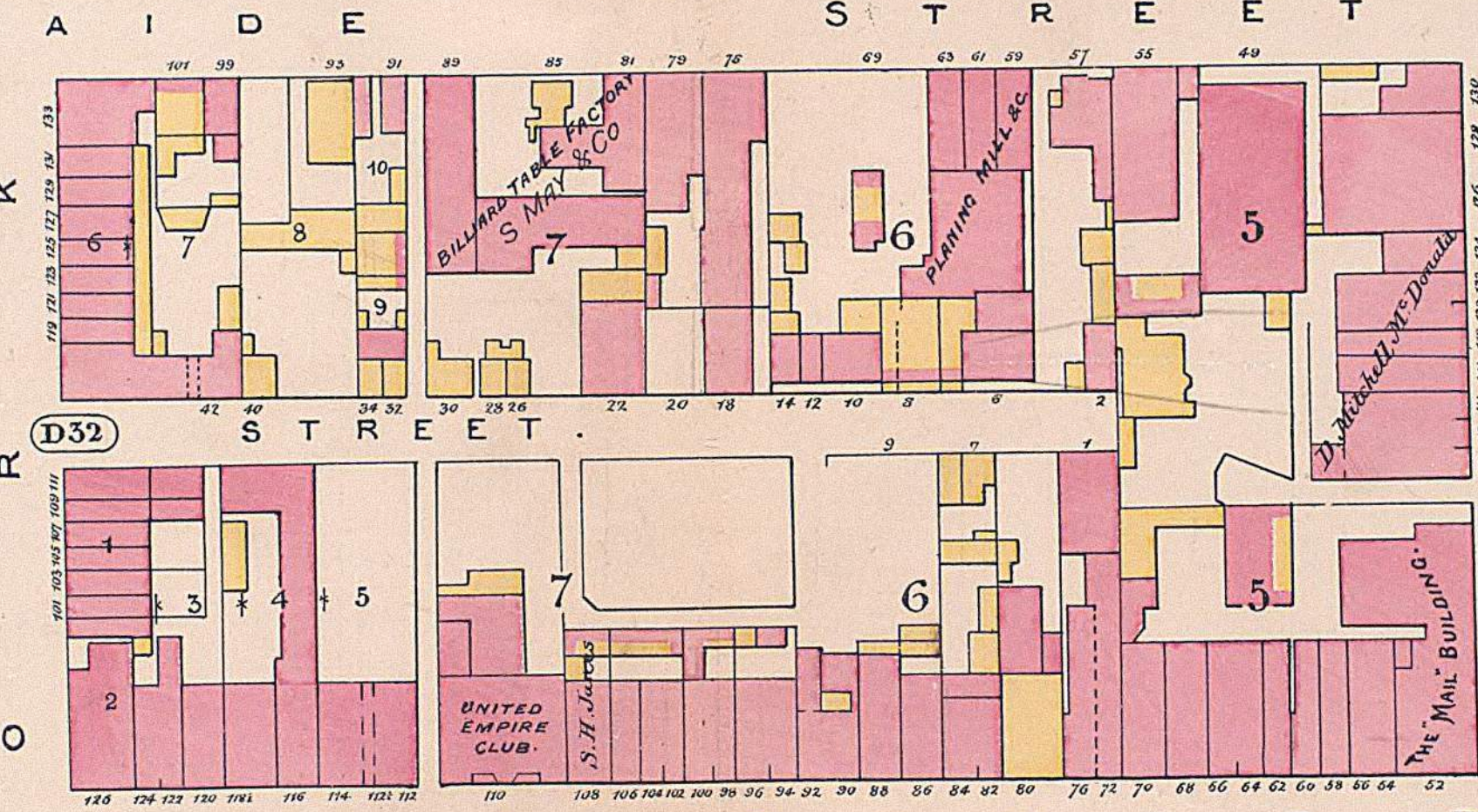
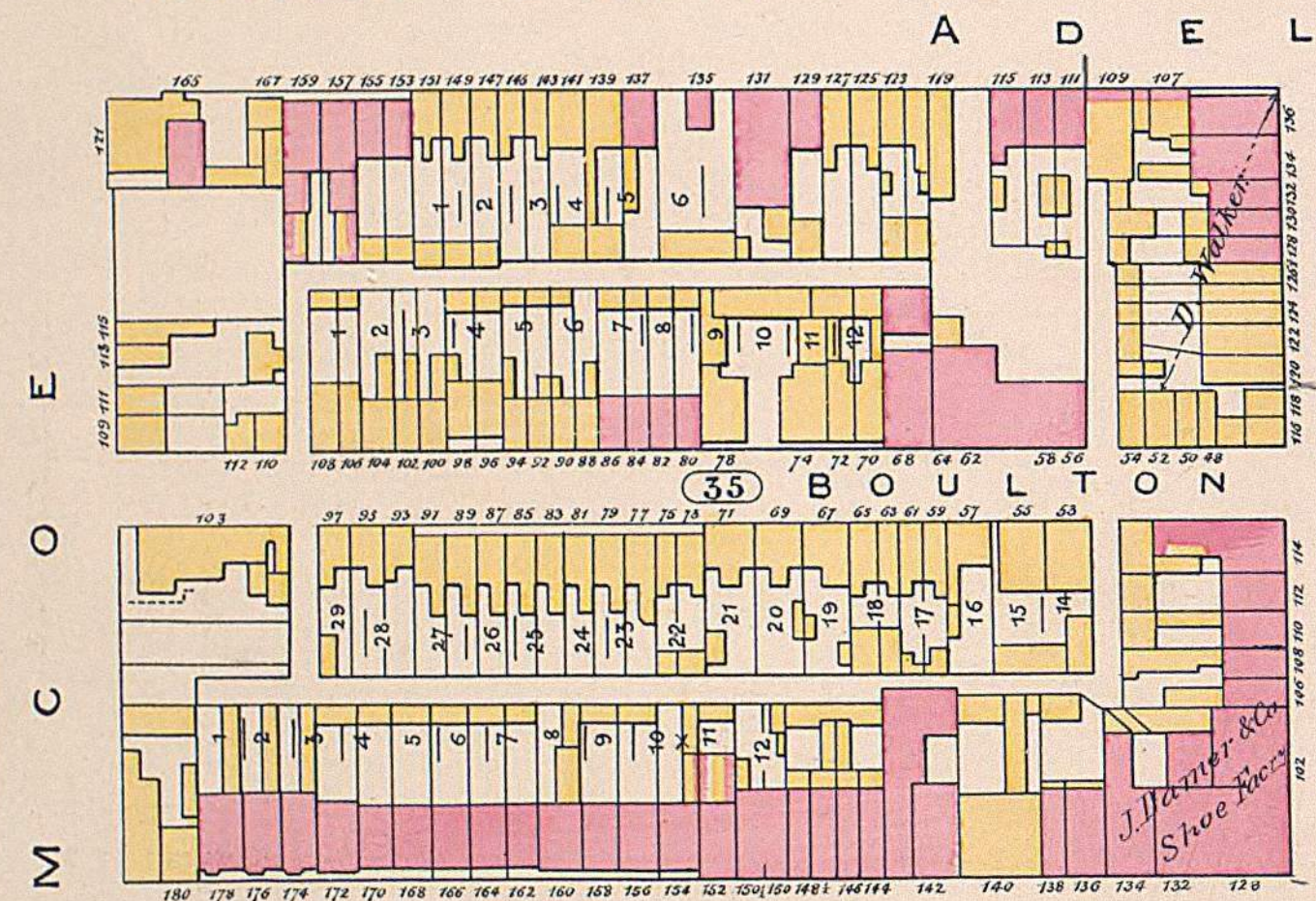
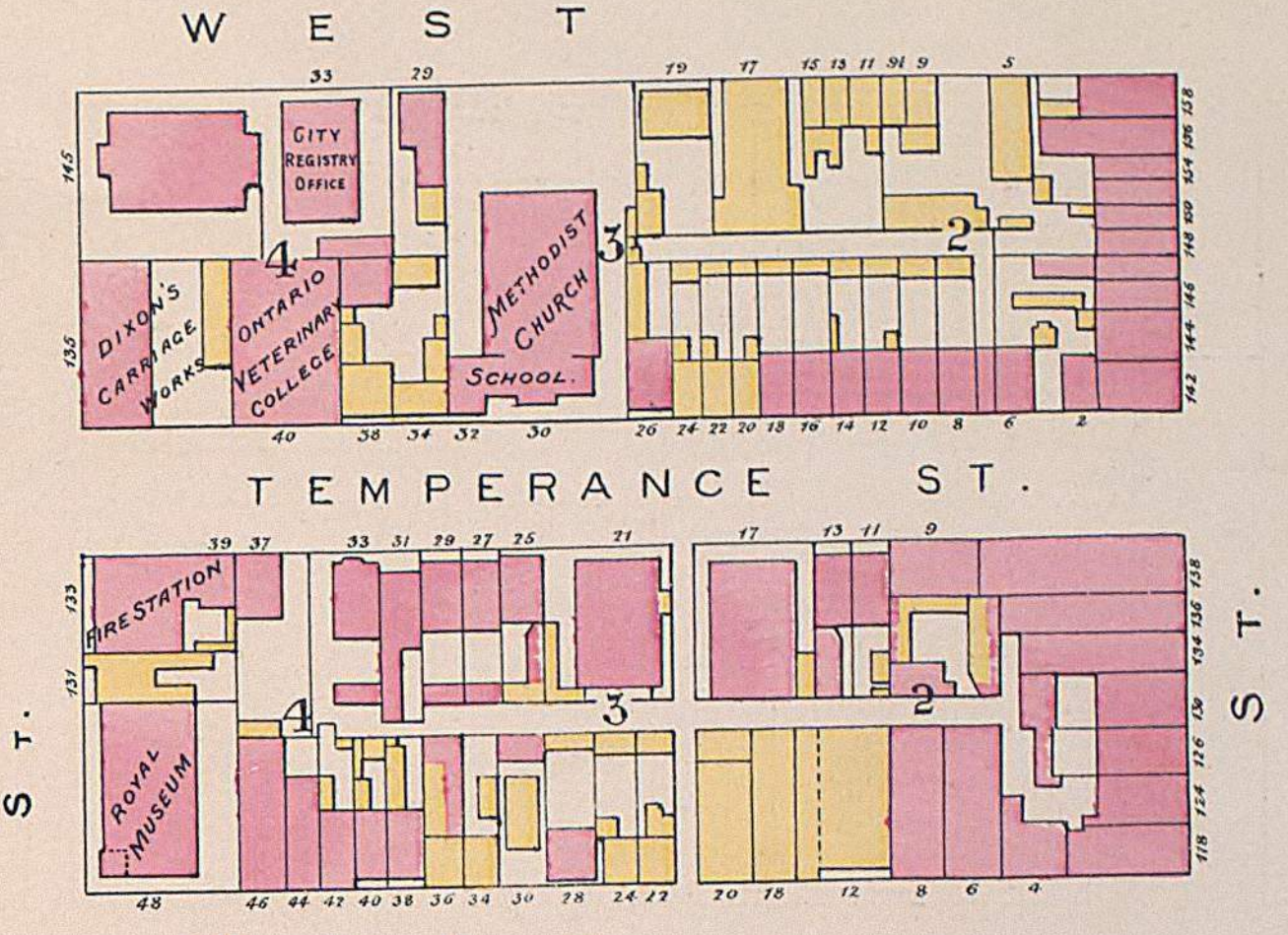
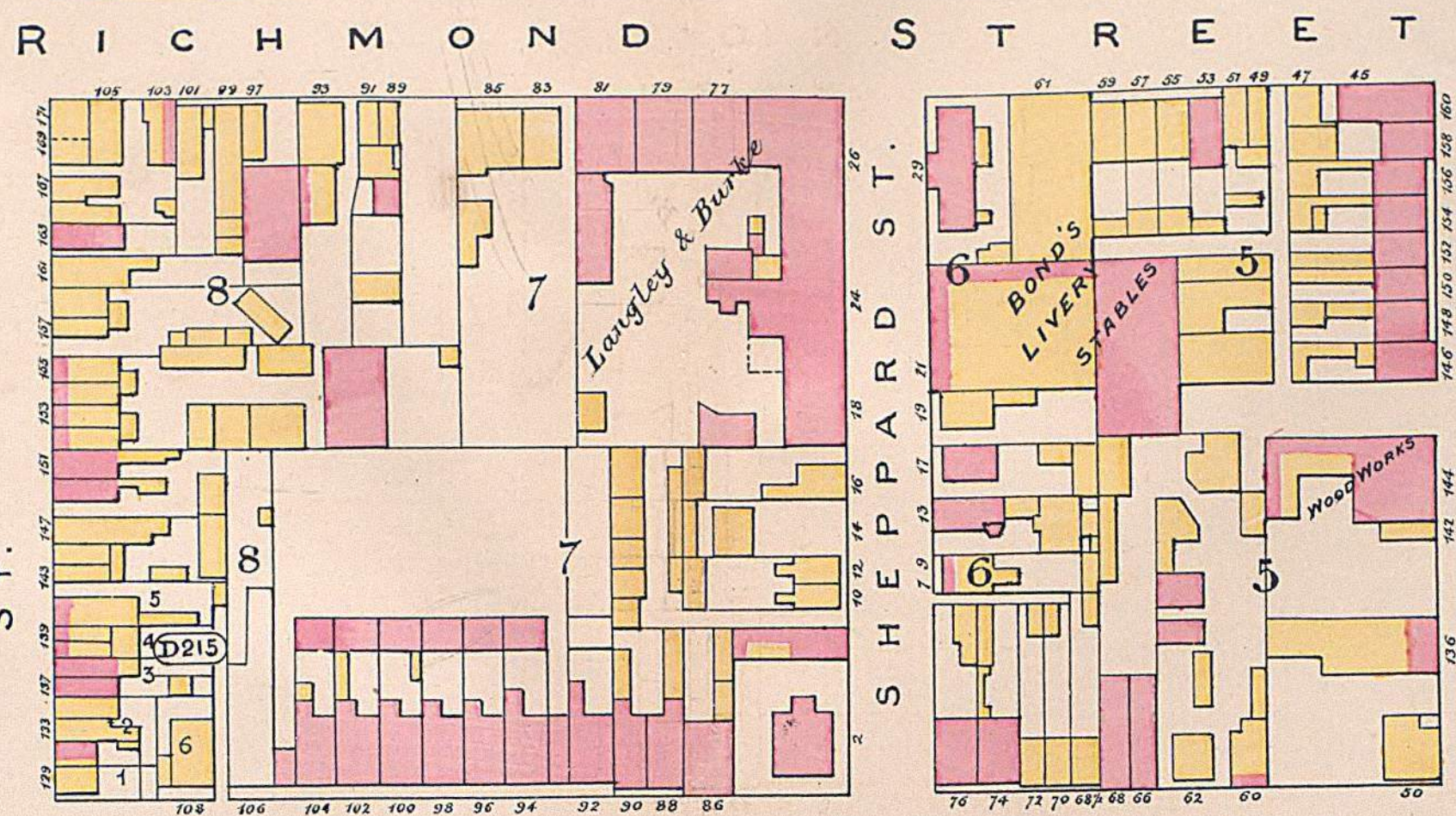
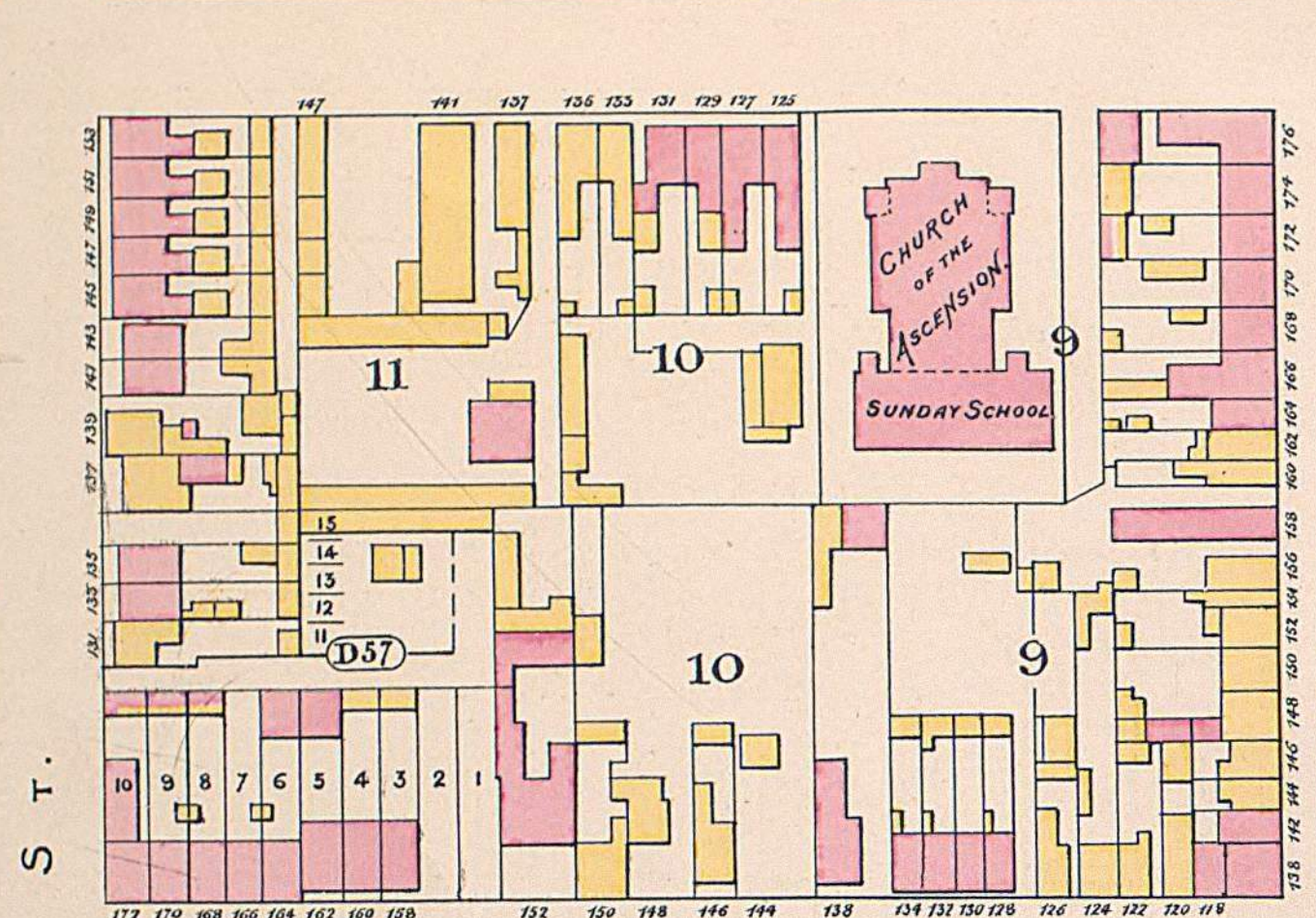


SCALE 100 FEET TO ONE INCH



ST. ANDREW'S WARD.

ST. GEORGE'S WARD.

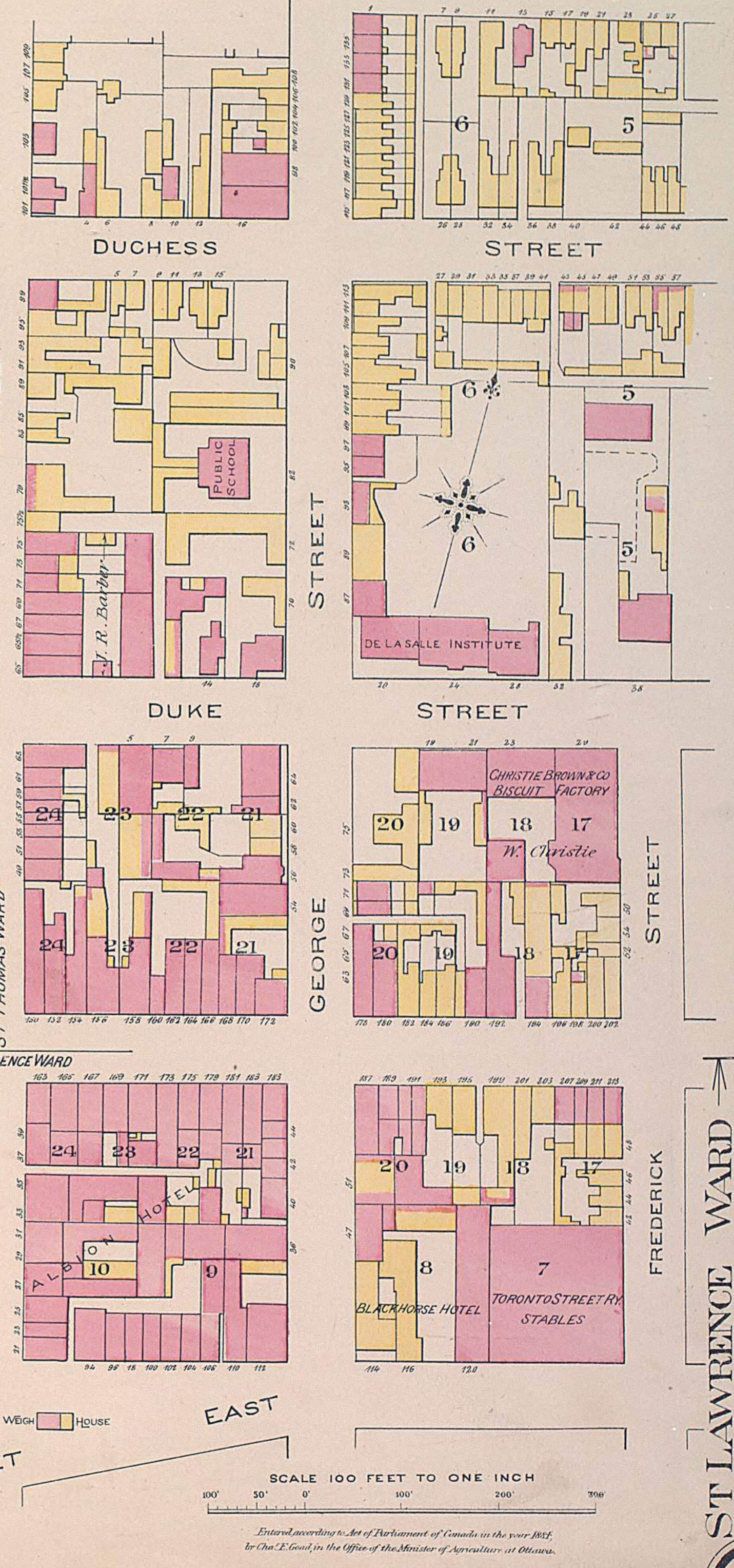
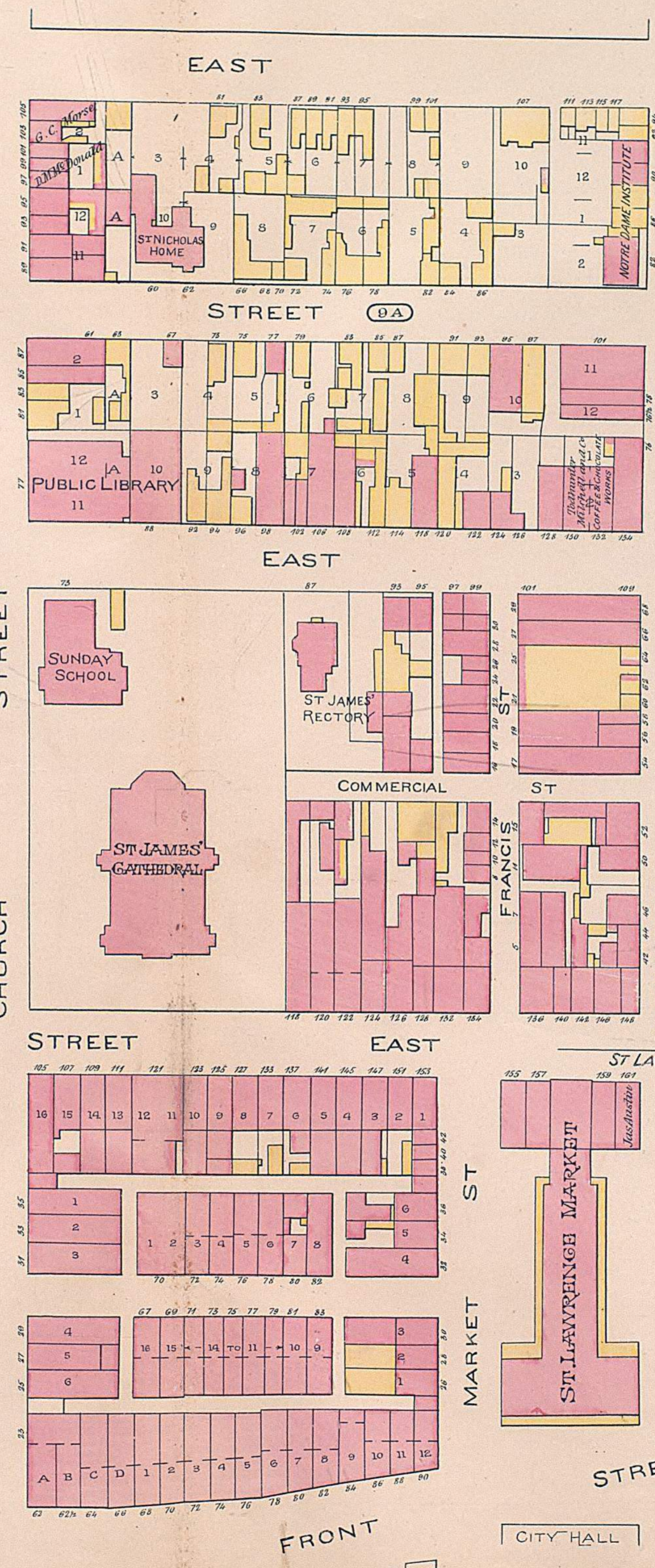
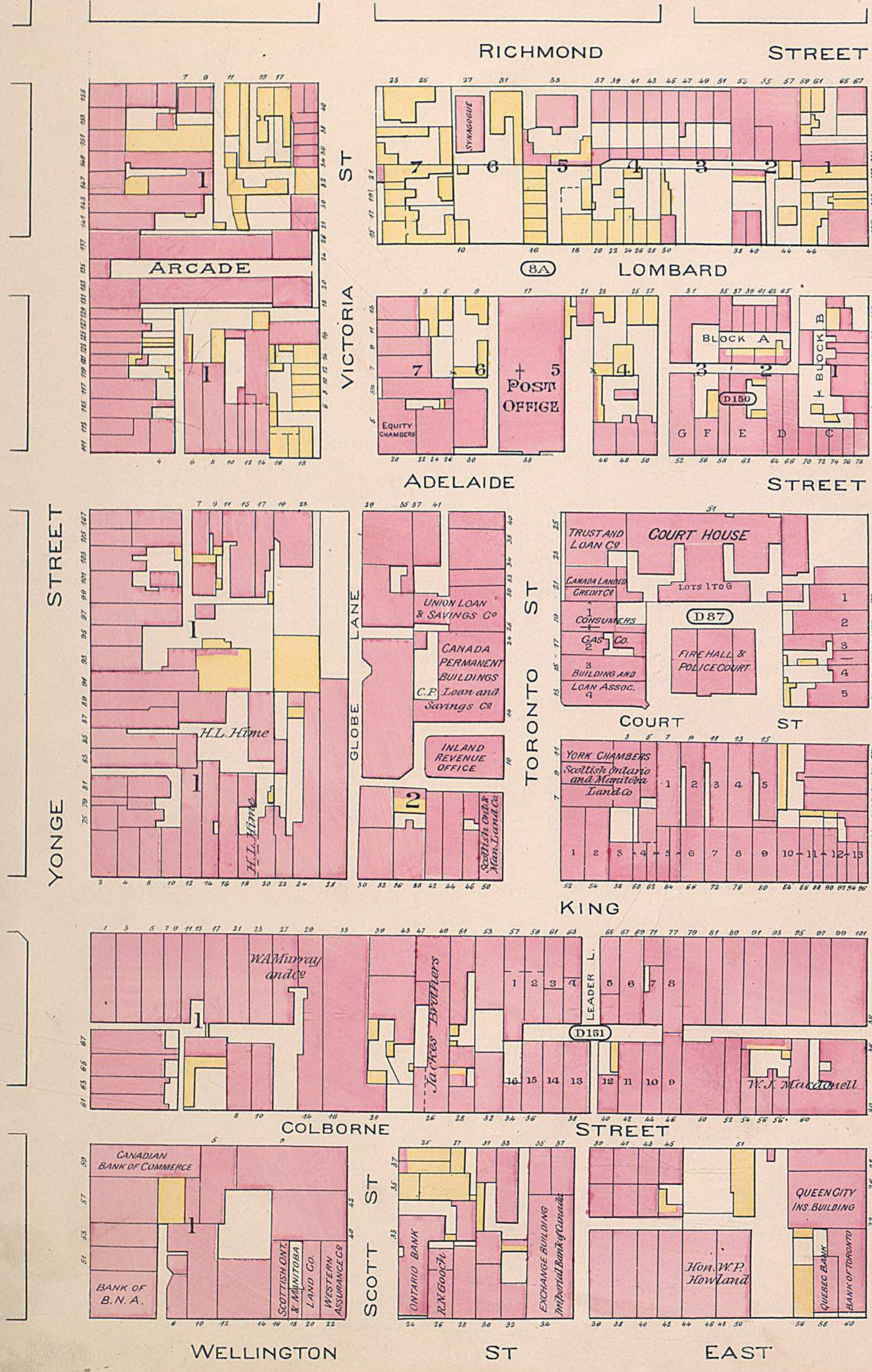


Entered according to Act of Parliament of Canada in the year 1885, by Chas. E. Gould, in the Office of the Minister of Agriculture at Ottawa.

CITY OF TORONTO

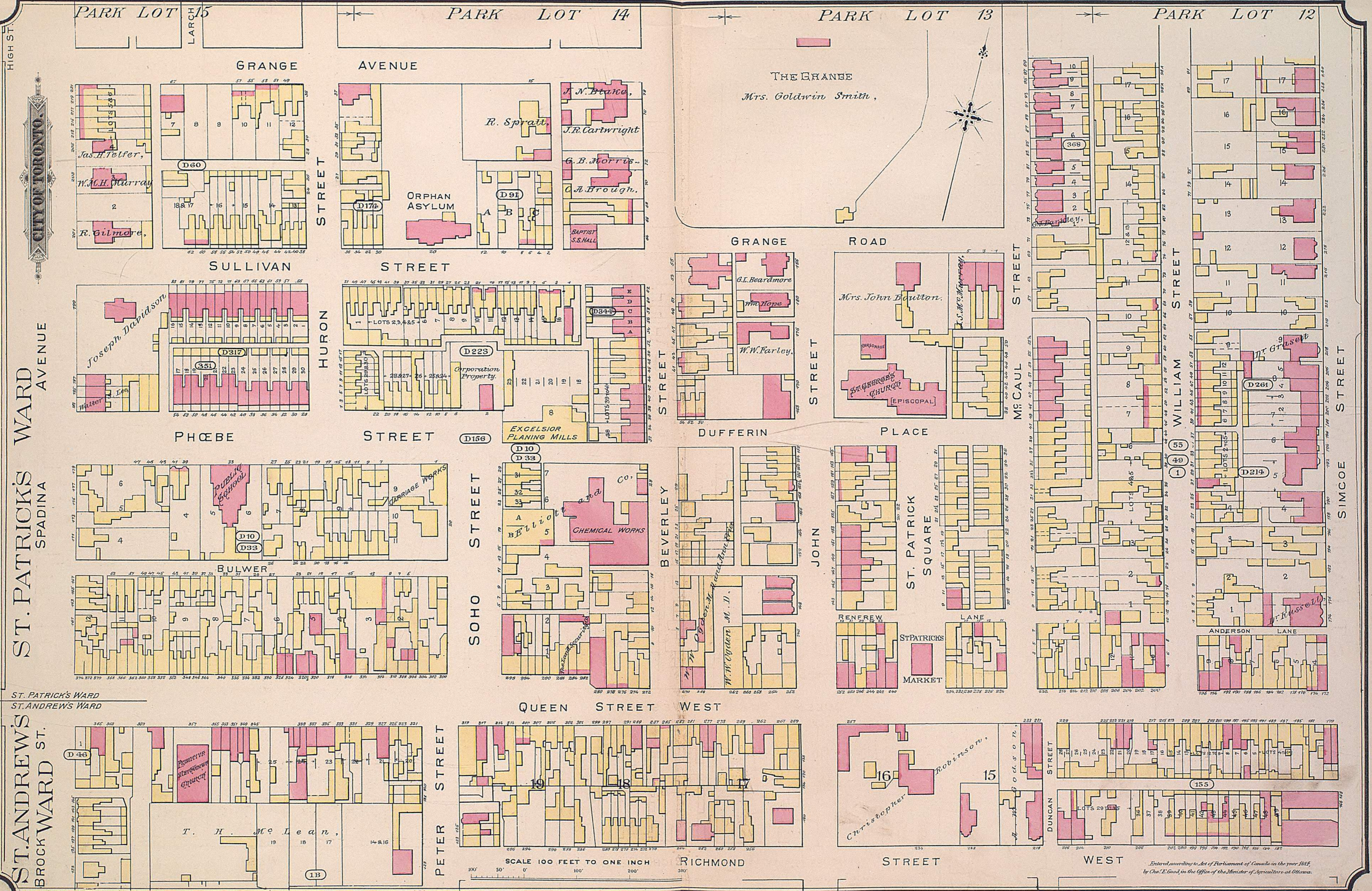
ST JAMES'S WARD

ST THOMAS'S WARD



Entered according to Act of Parliament of Canada in the year 1882,
by Chas. E. Gould, in the Office of the Minister of Agriculture, at Ottawa.

ST LAWRENCE WARD

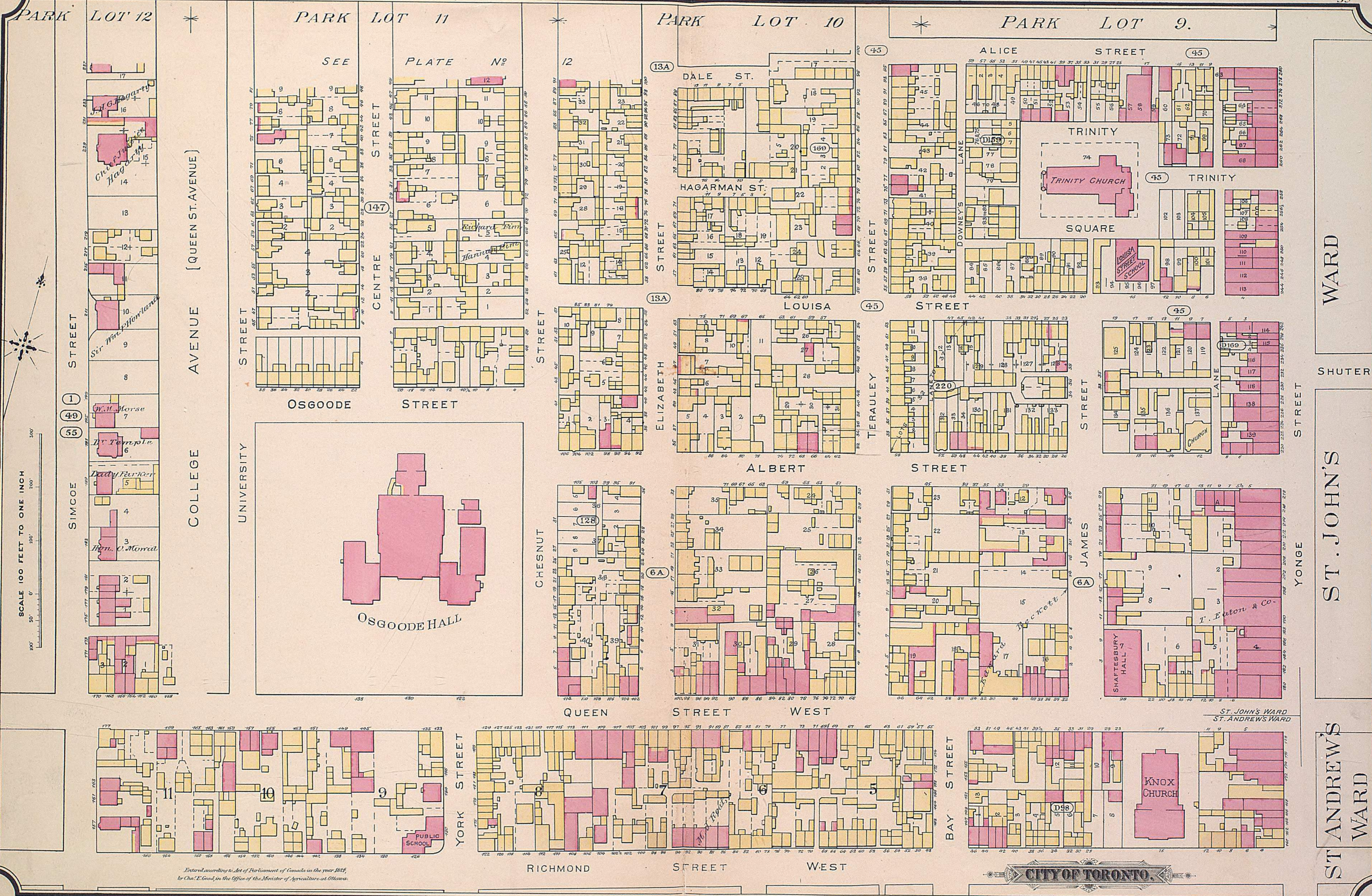


WARD
ST. PATRICK'S
SPADINA

WARD
ST. ANDREW'S
BROCK

SCALE 100 FEET TO ONE INCH

Entered according to Act of Parliament of Canada in the year 1887, by Chas. E. Good, in the Office of the Minister of Agriculture at Ottawa.



AVENUE [QUEEN ST. AVENUE]
 COLLEGE
 UNIVERSITY

WARD

SHUTER

ST. JOHN'S

ST. ANDREW'S WARD

SCALE 100 FEET TO ONE INCH

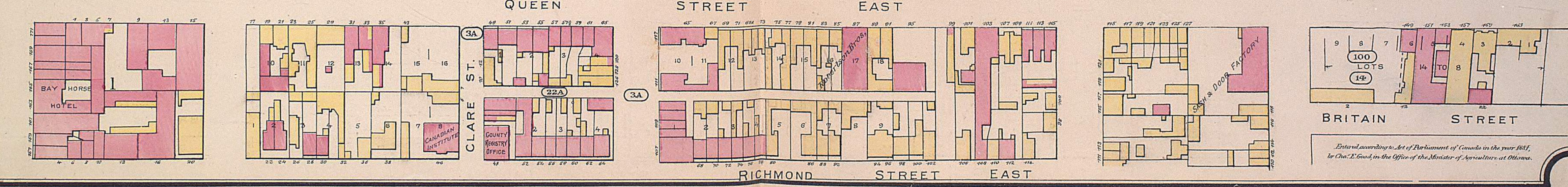
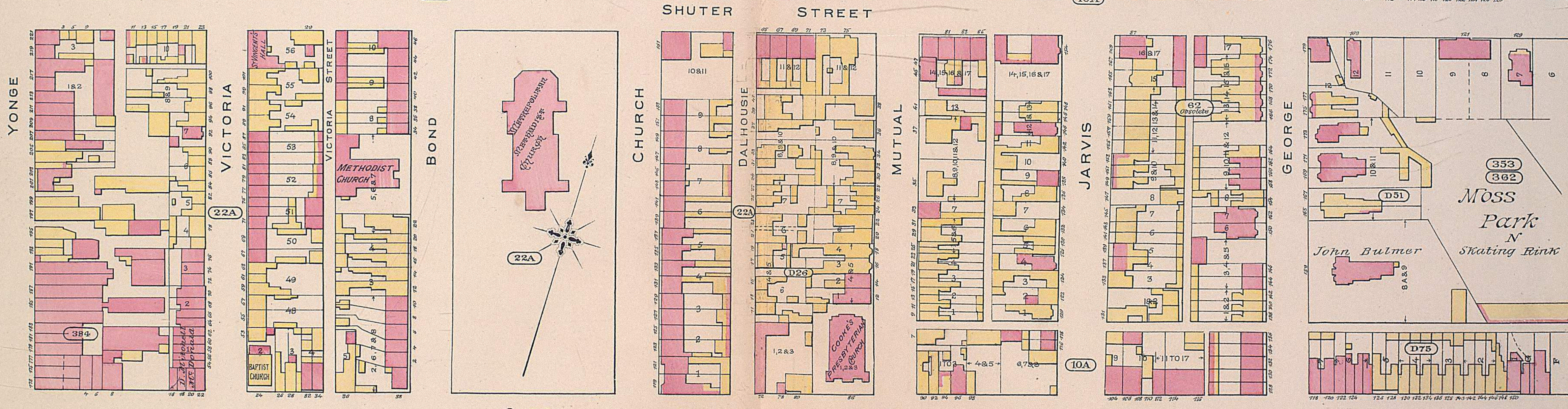
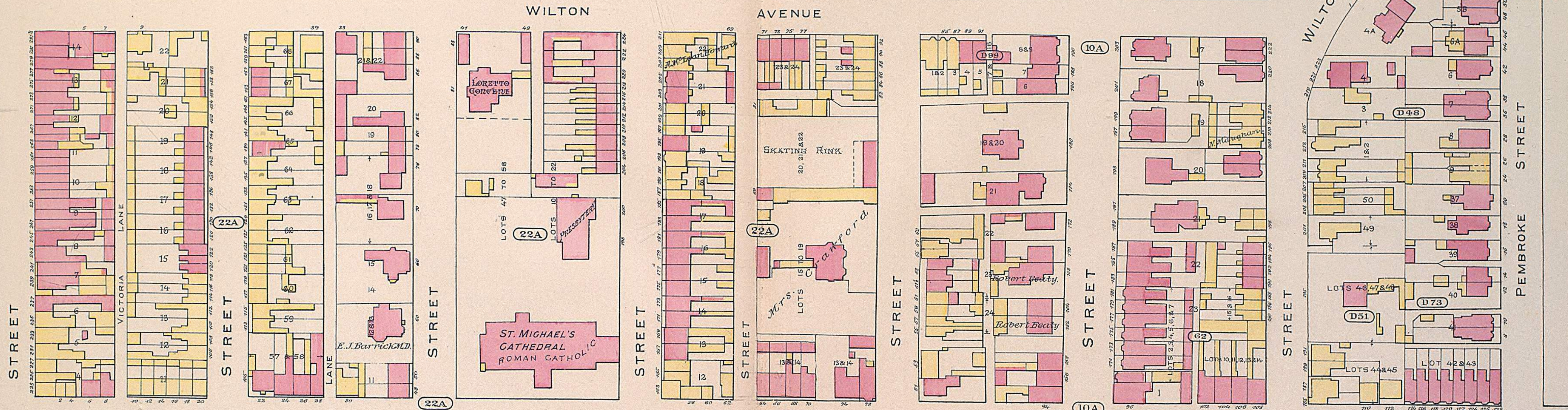
Extracted according to Act of Parliament of Canada in the year 1885,
 by Chas. E. Good, in the Office of the Minister of Agriculture at Ottawa.

SCALE 100 FEET TO ONE INCH

CITY OF TORONTO

ST. JAMES' WARD ST. THOMAS' WARD

PARK LOT 8 PARK LOT 7 PARK LOT 6 WILTON CRESCENT LOT 5



Entered according to Act of Parliament of Canada in the year 1881, by Chas. E. Good, in the Office of the Minister of Agriculture at Ottawa.

PARK LOT 15

PARK LOT 14

PARK LOT 13

PARK LOT 12

CECIL STREET

BALDWIN STREET

STREET

D'ARCY STREET

STREET

ST. PATRICK STREET

STREET

GRANGE AVENUE

SCALE 100 FEET TO ONE INCH

AVENUE

SPADINA

LARCH ST.

STREET

BEVERLEY

STREET

ME CAUL

WILLIAM

STREET

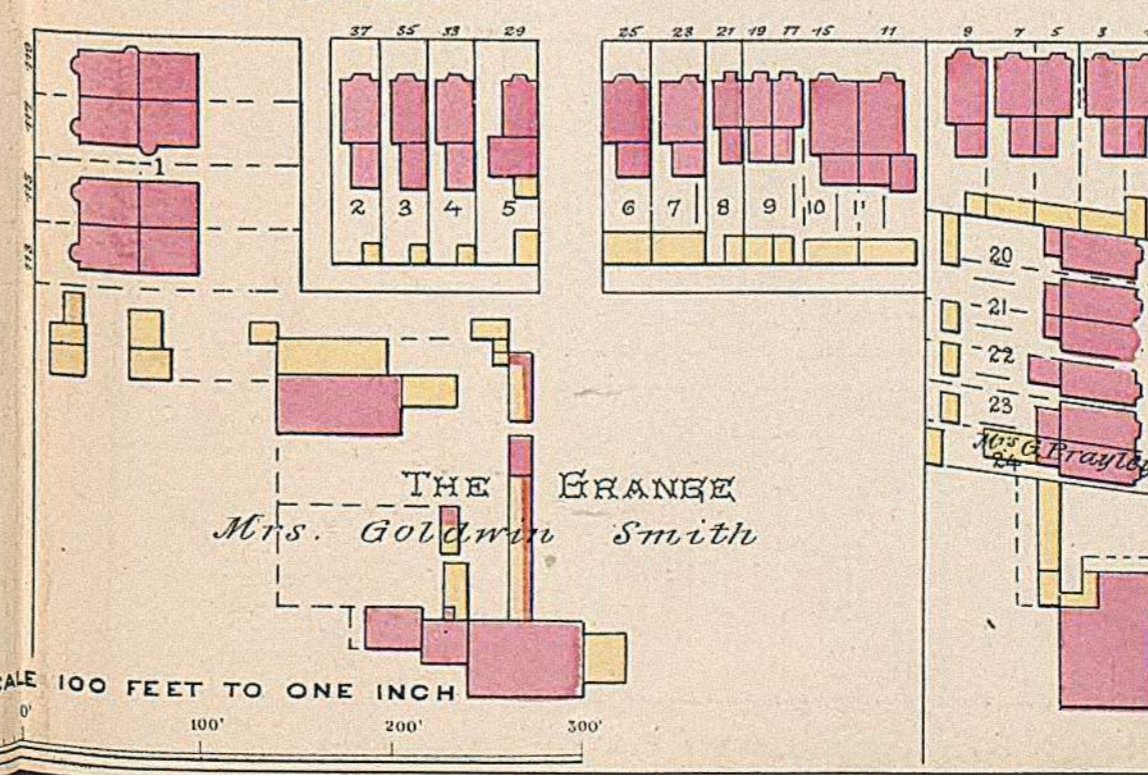
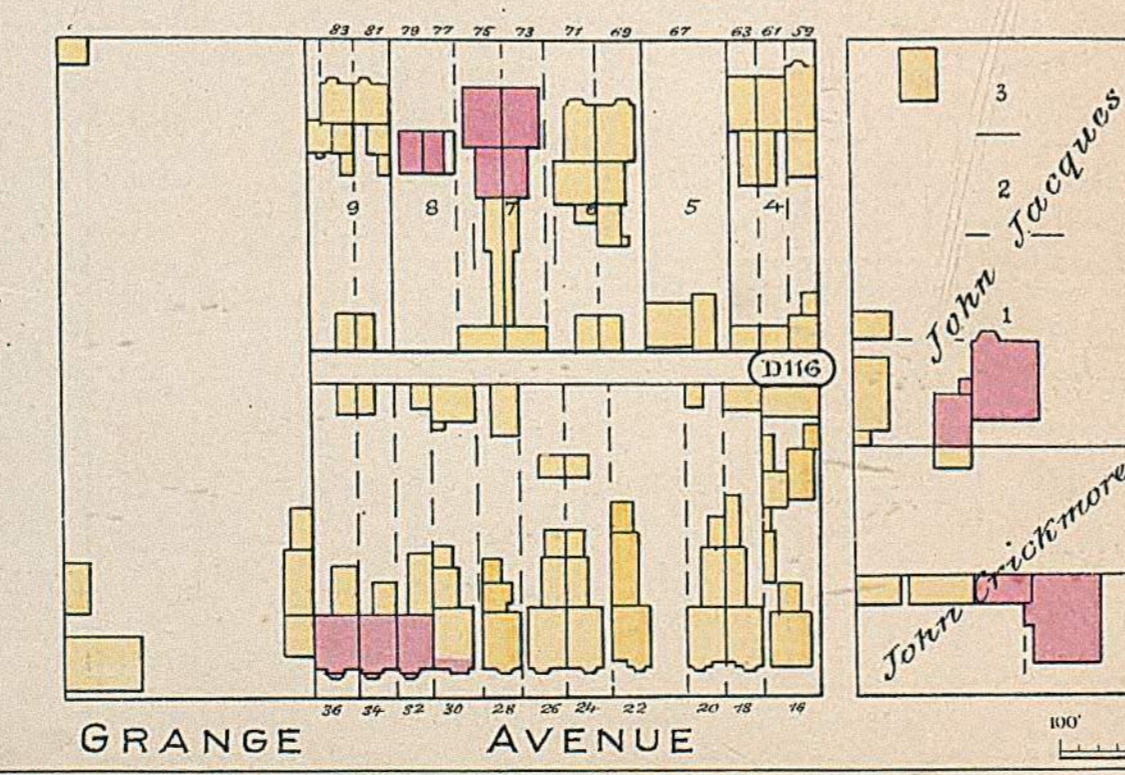
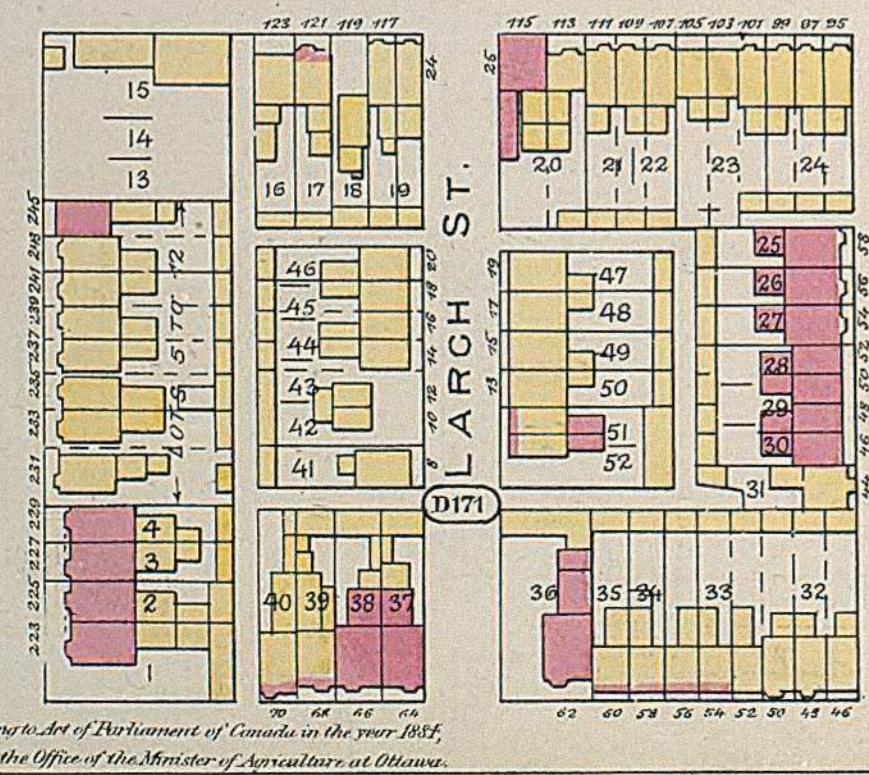
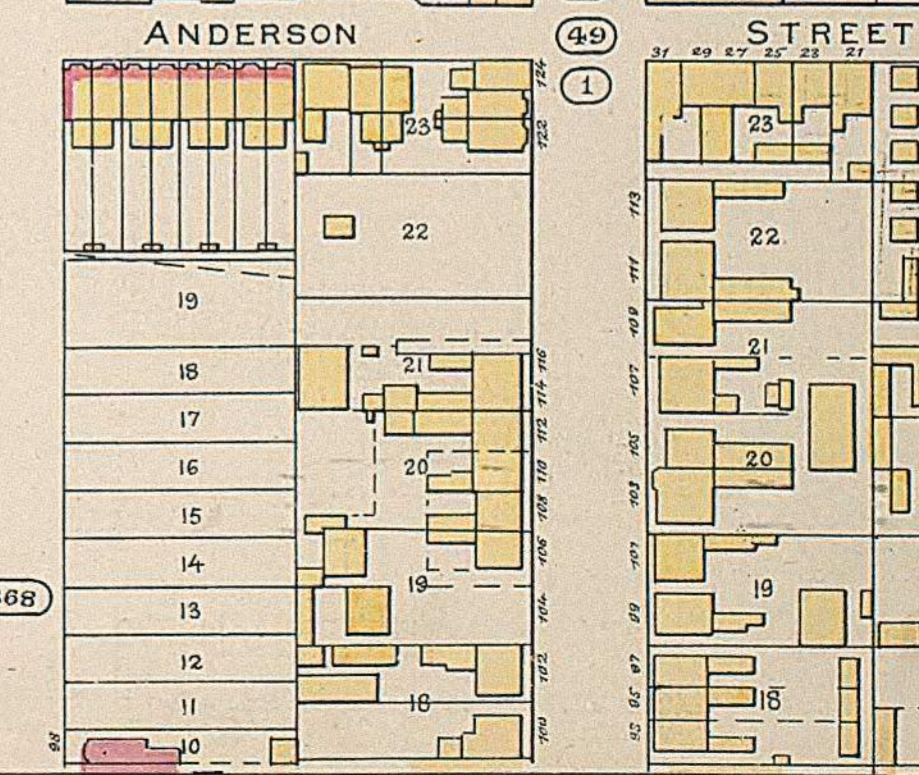
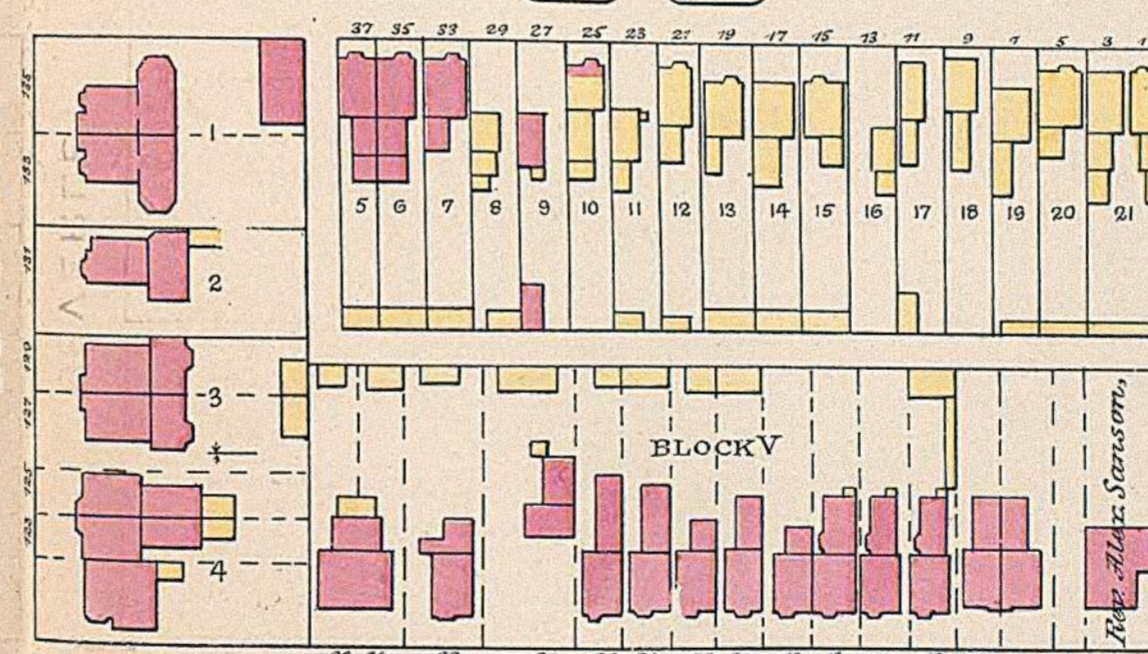
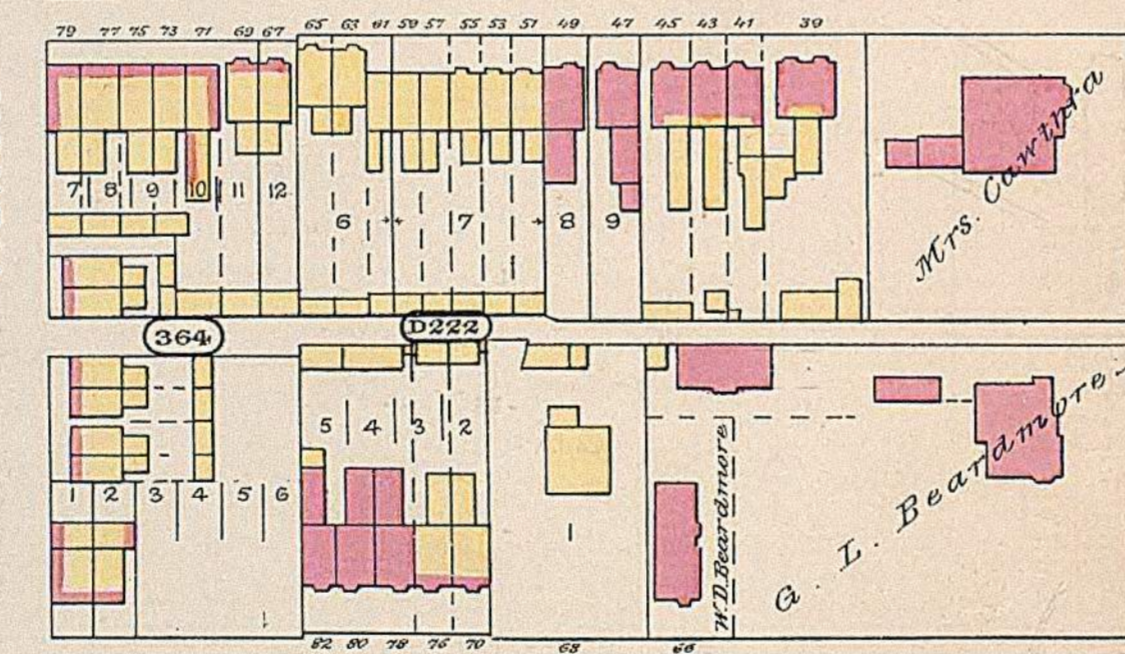
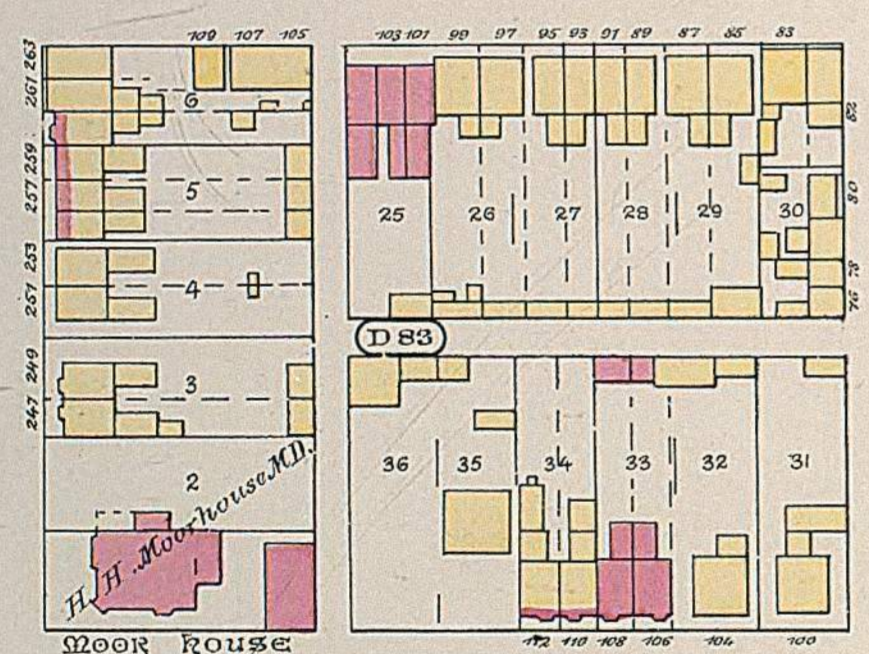
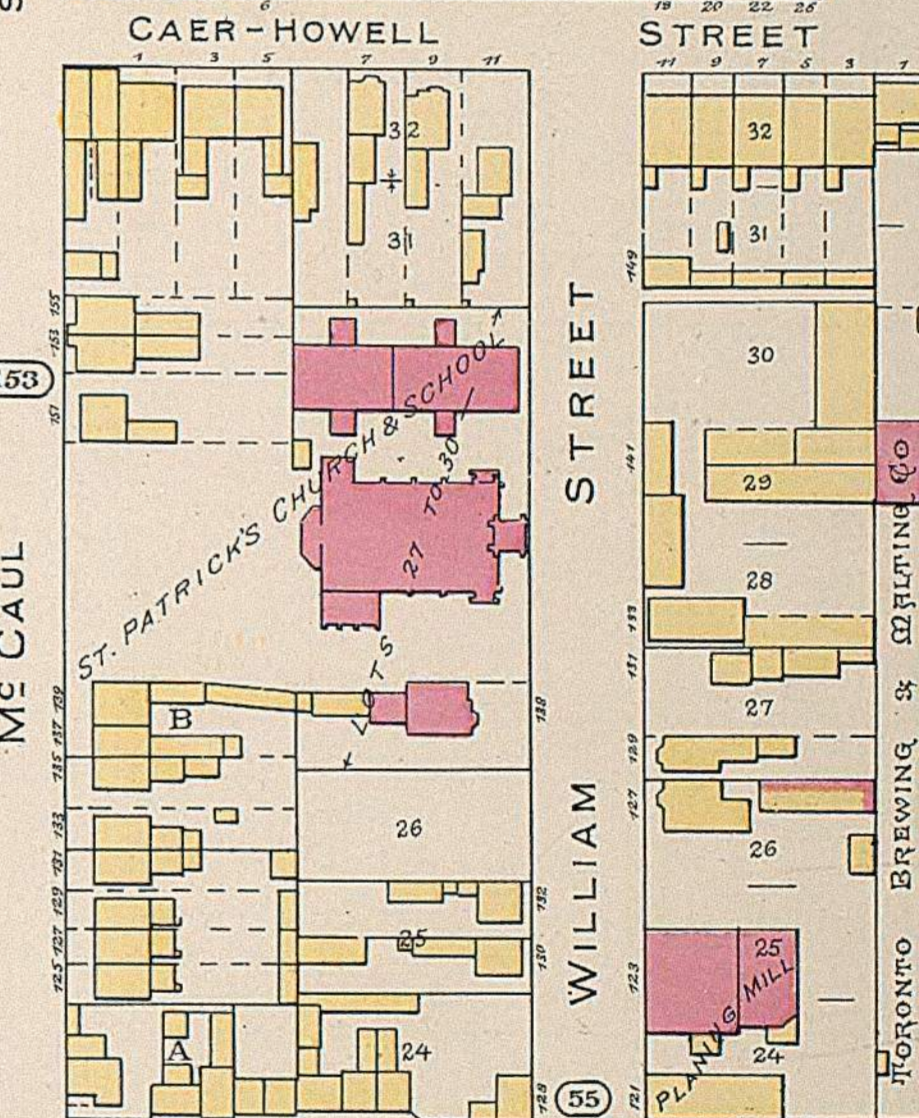
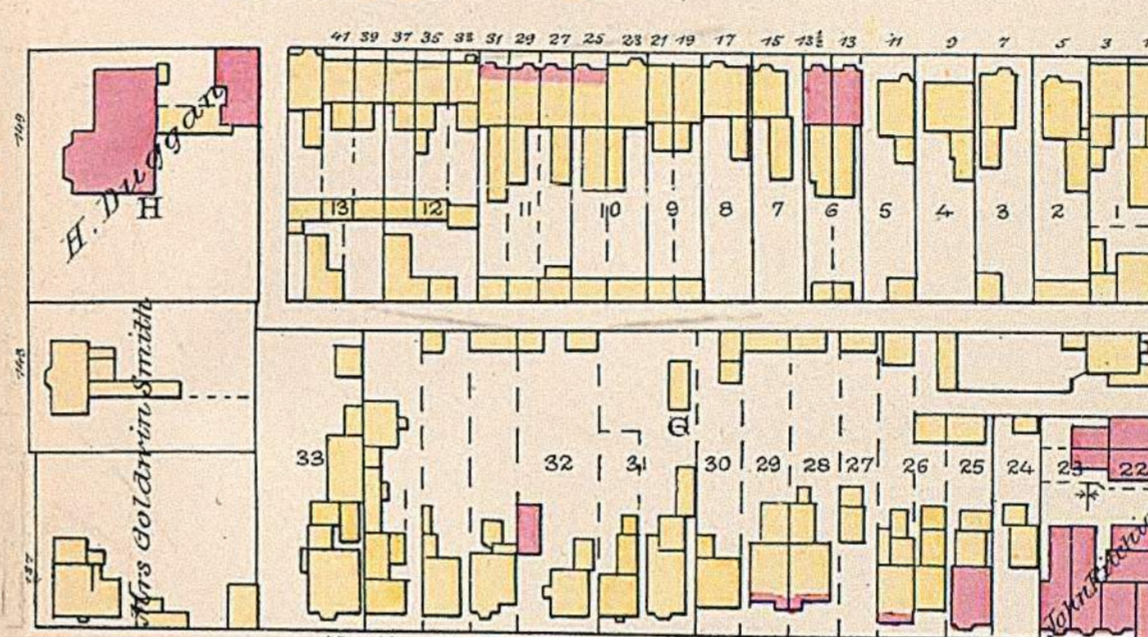
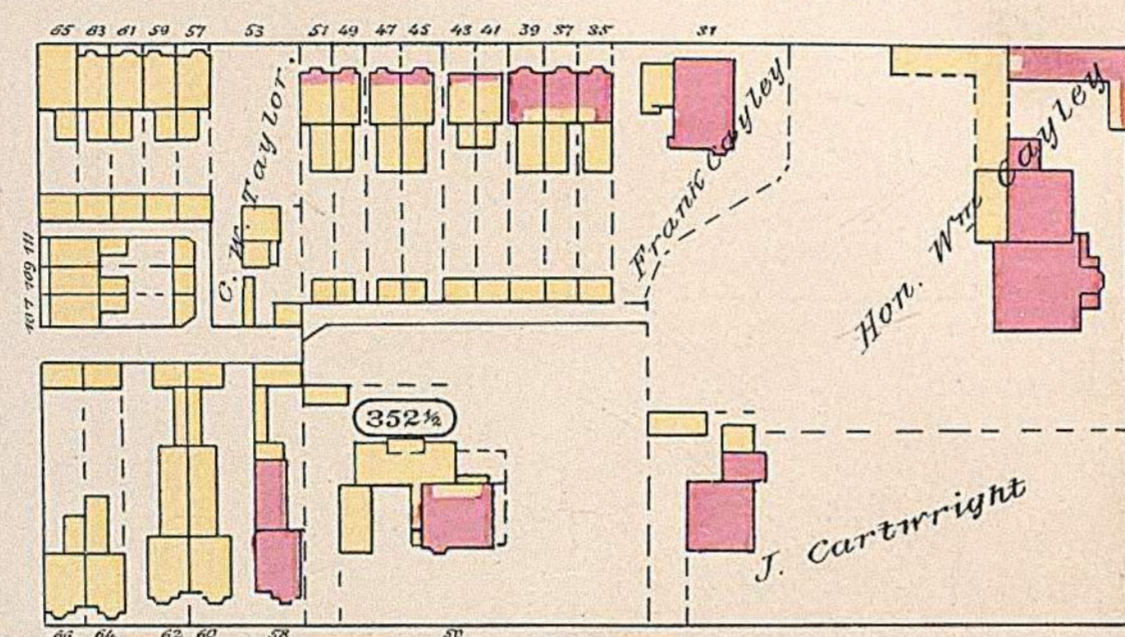
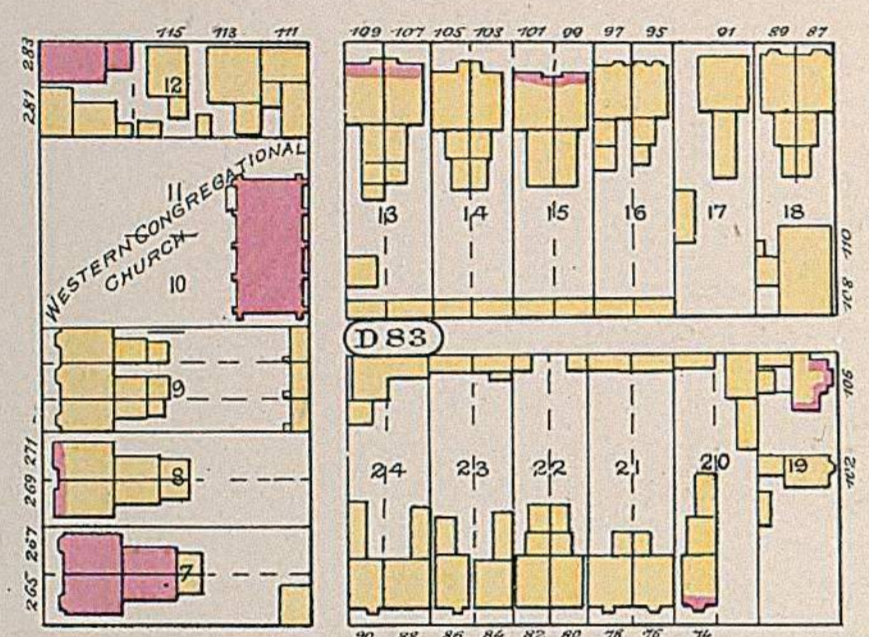
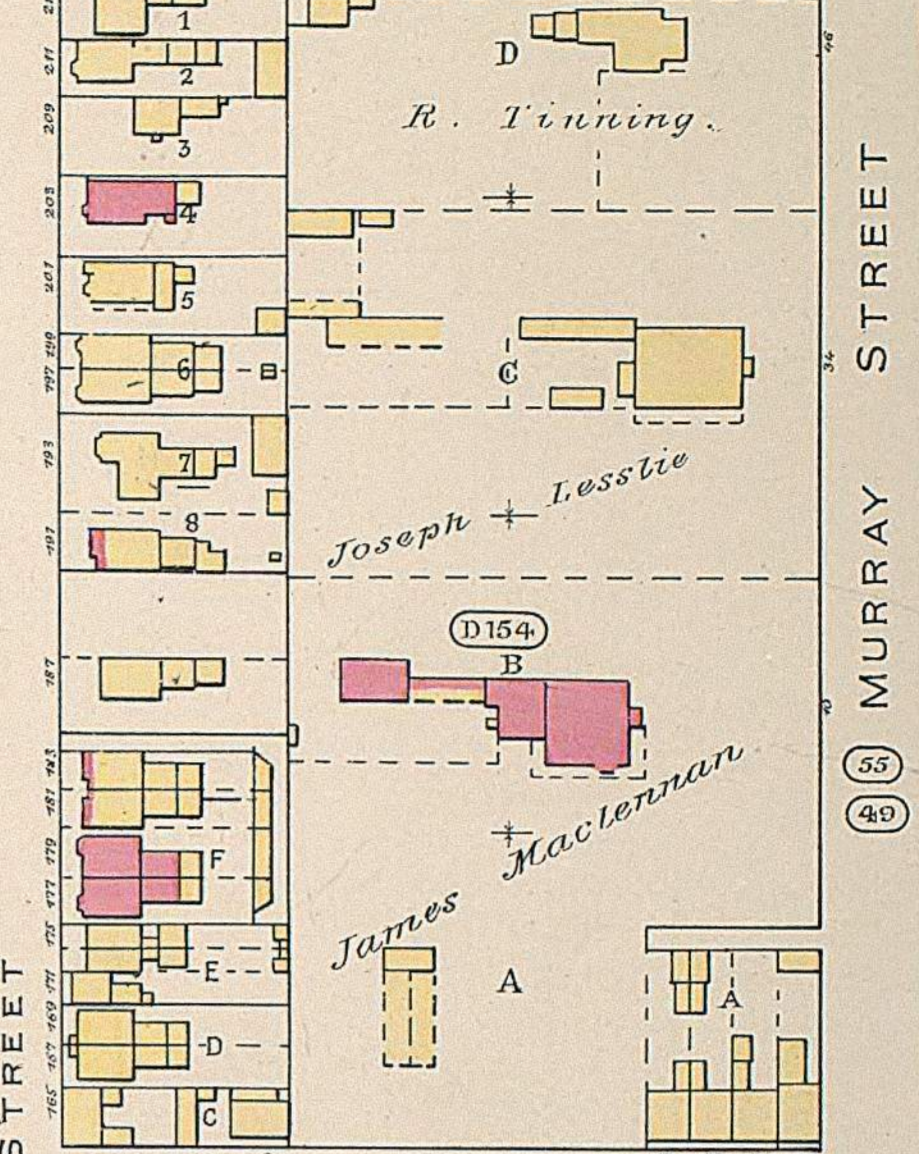
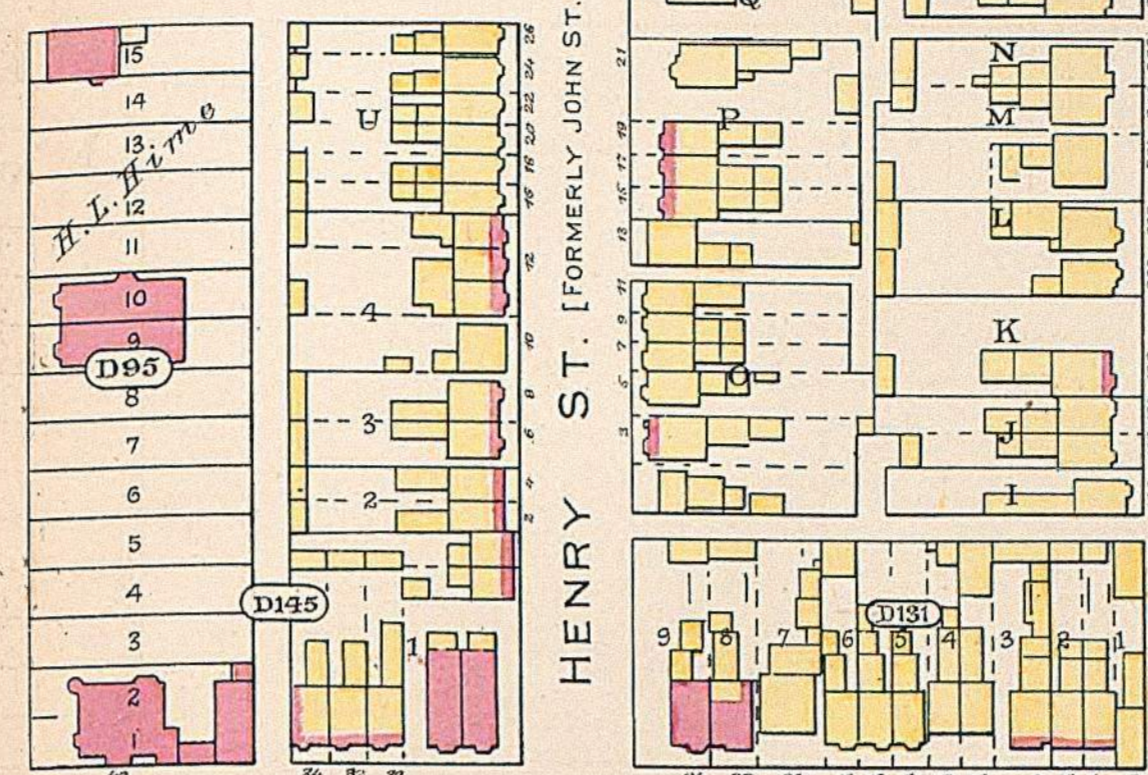
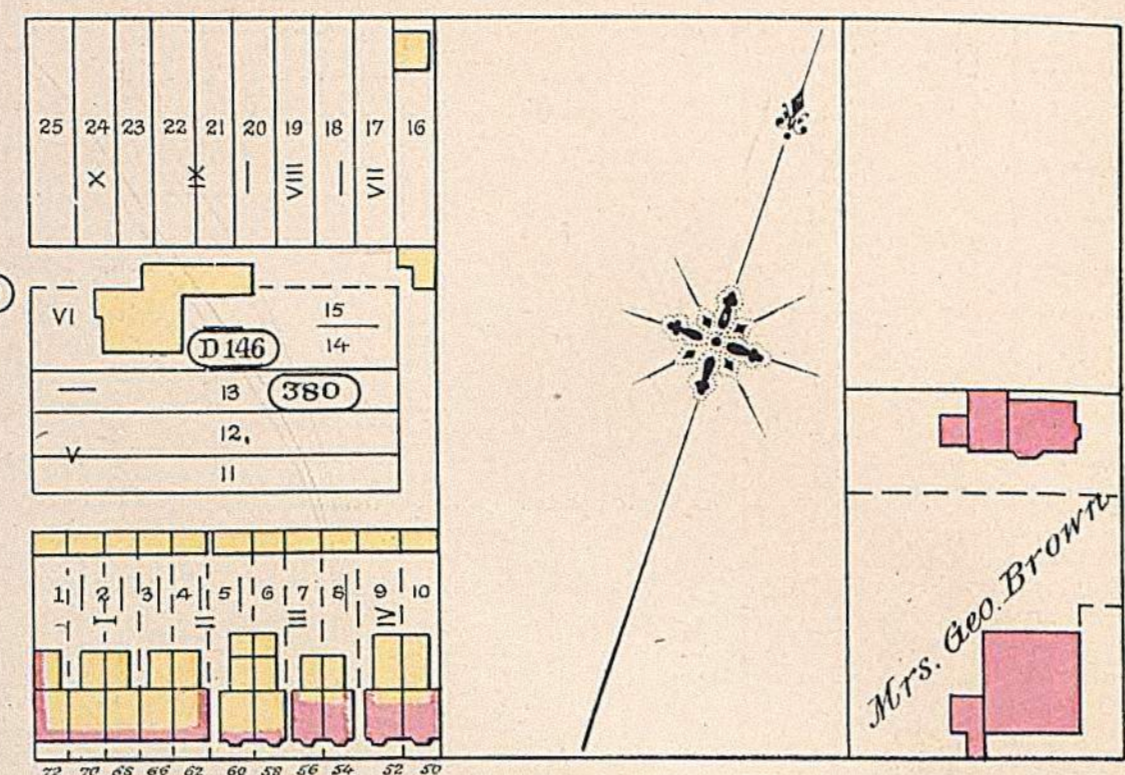
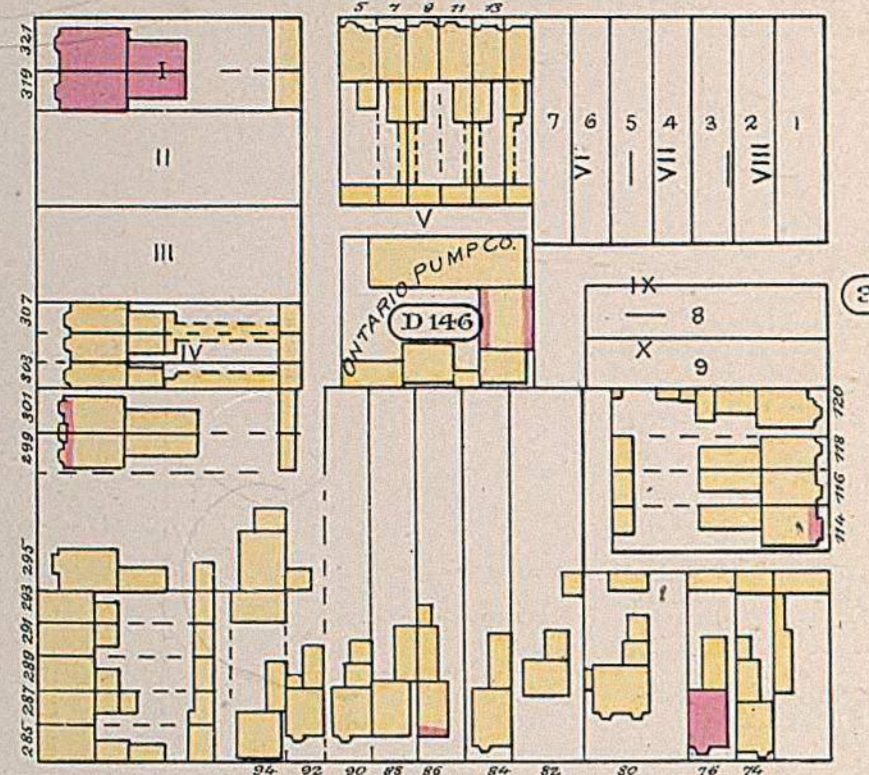
MURRAY STREET

STREET

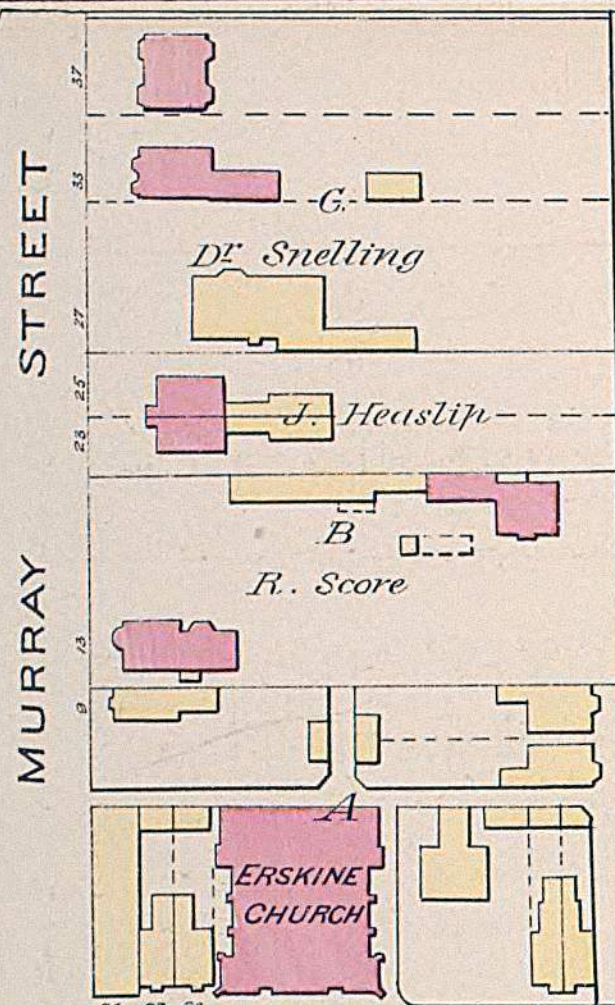
SIMCOE



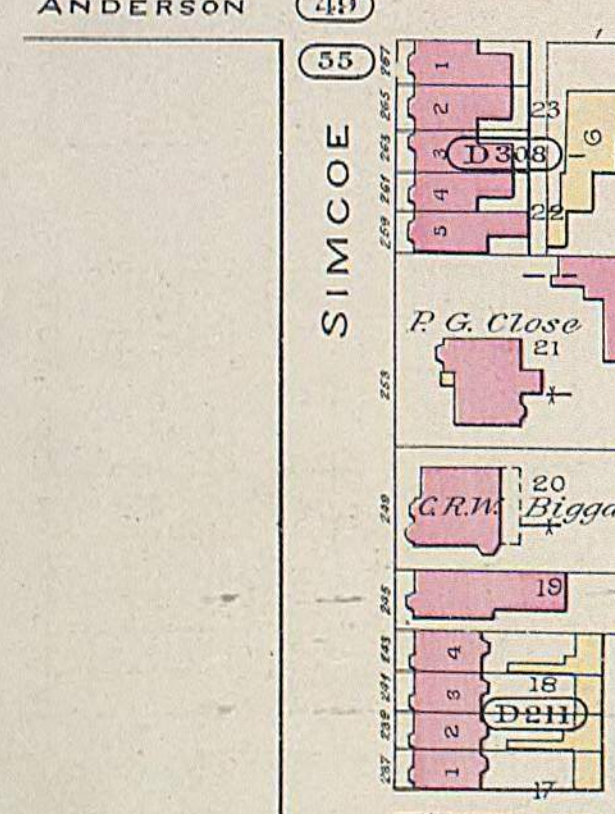
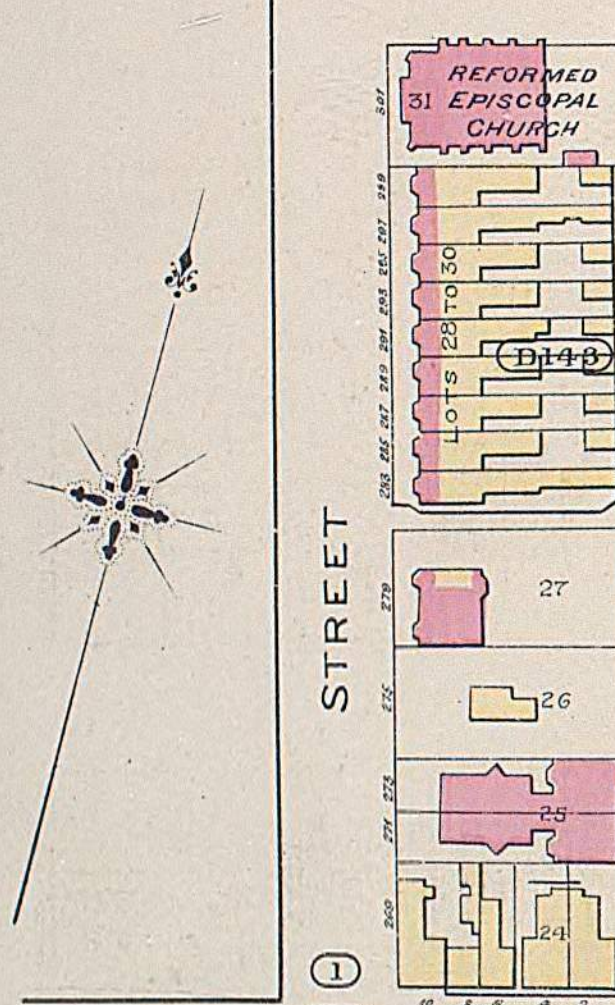
ST. PATRICK'S WARD



Entered according to Act of Parliament of Canada in the year 1885, by Chas. E. Goad, in the Office of the Minister of Agriculture at Ottawa.



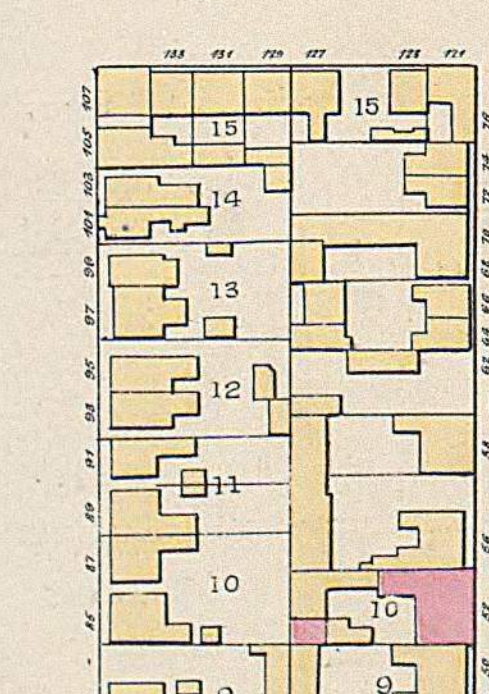
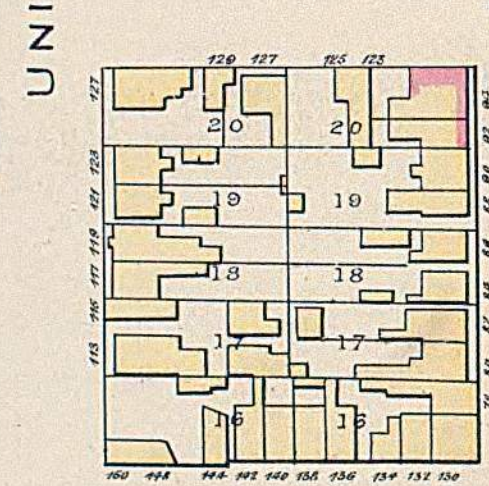
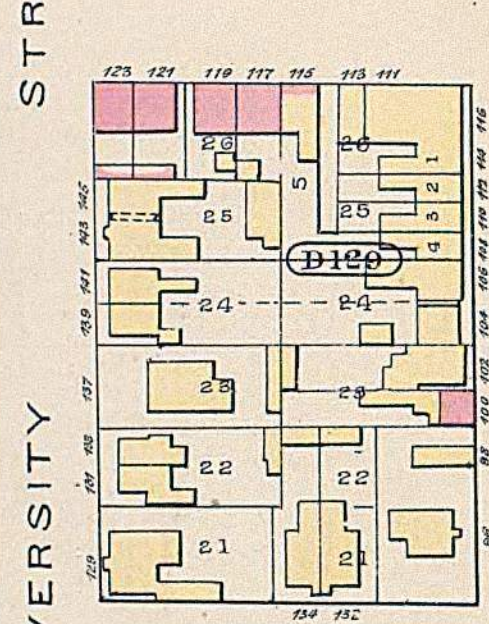
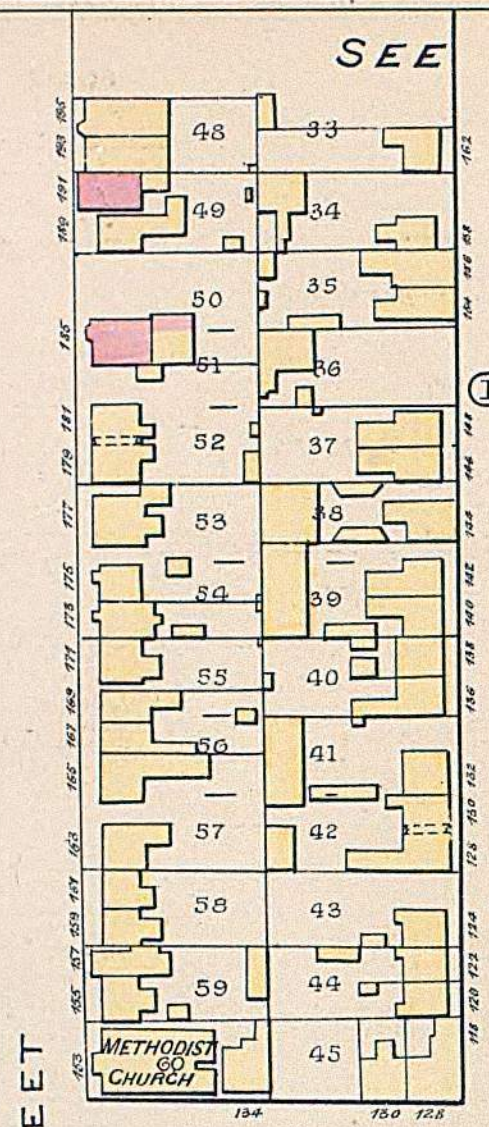
CAER HOWELL (55) (40) 32



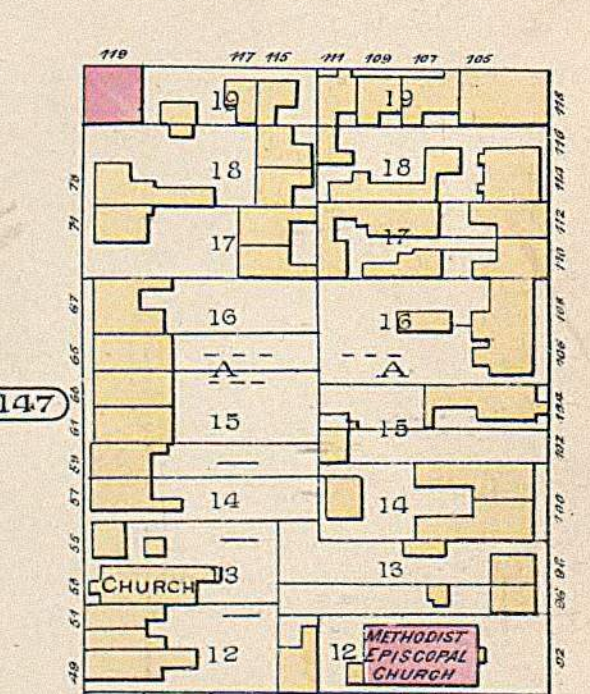
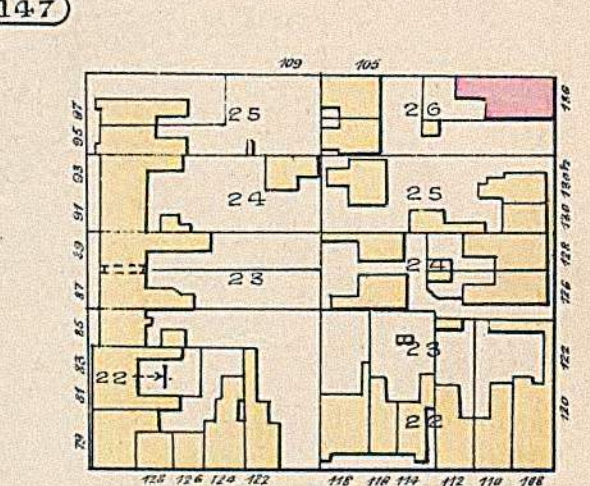
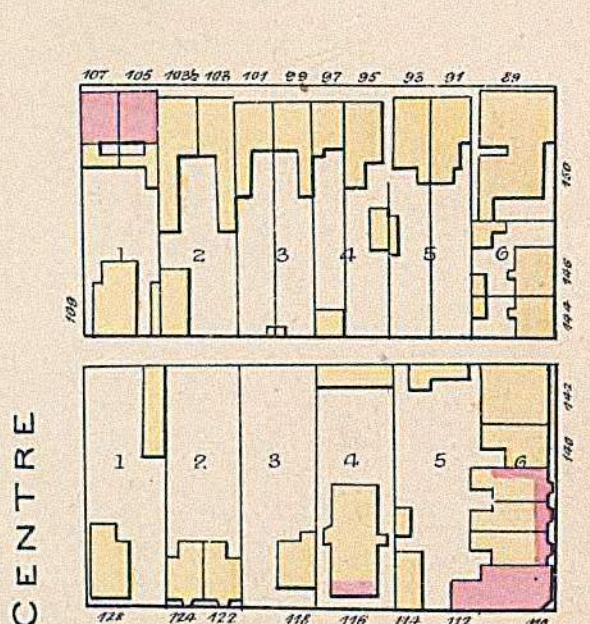
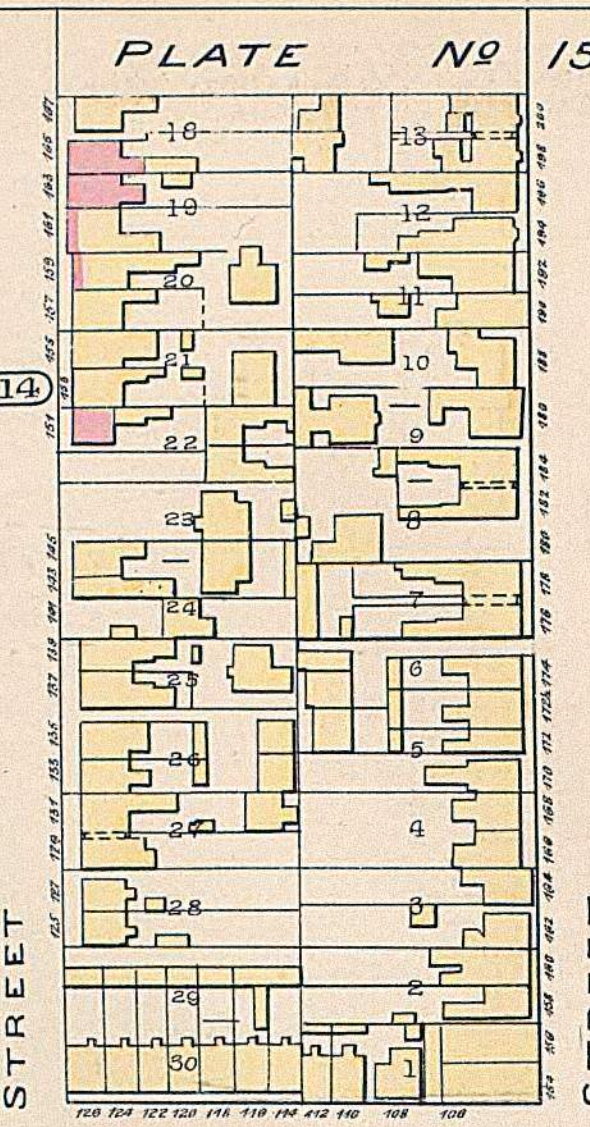
PARK LOT 12
 ST PATRICK'S WARD

COLLEGE AVENUE [QUEEN ST AVE.]

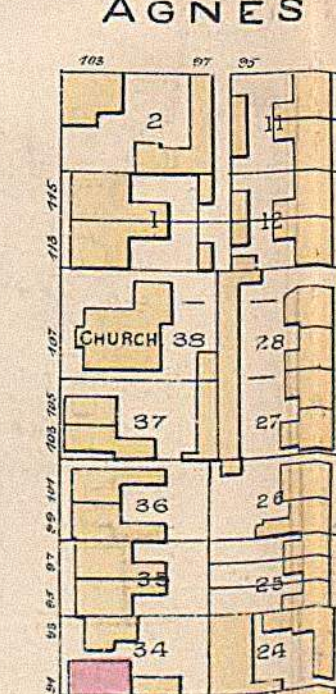
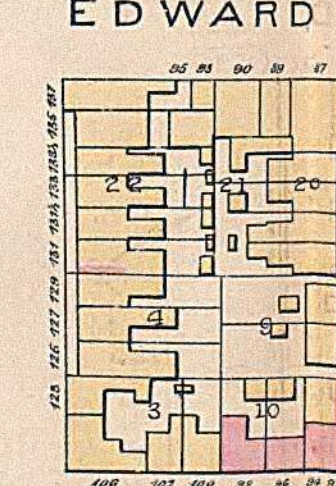
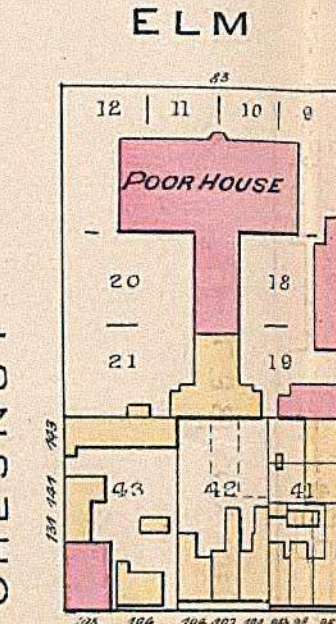
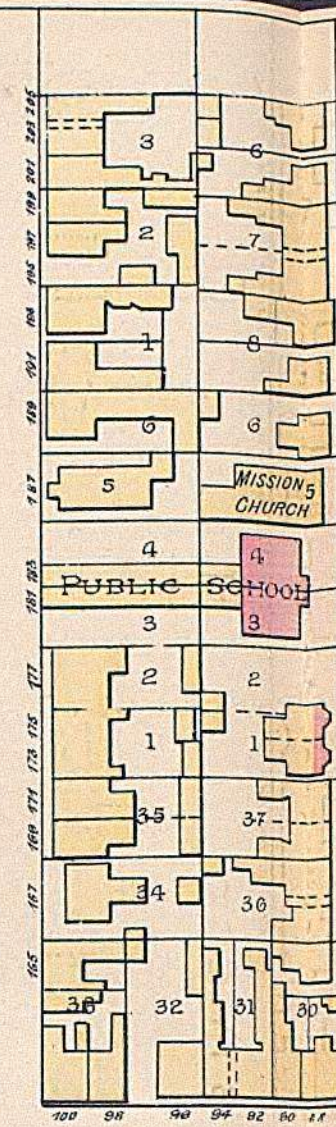
ST PATRICK'S WARD
 ST JOHN'S WARD



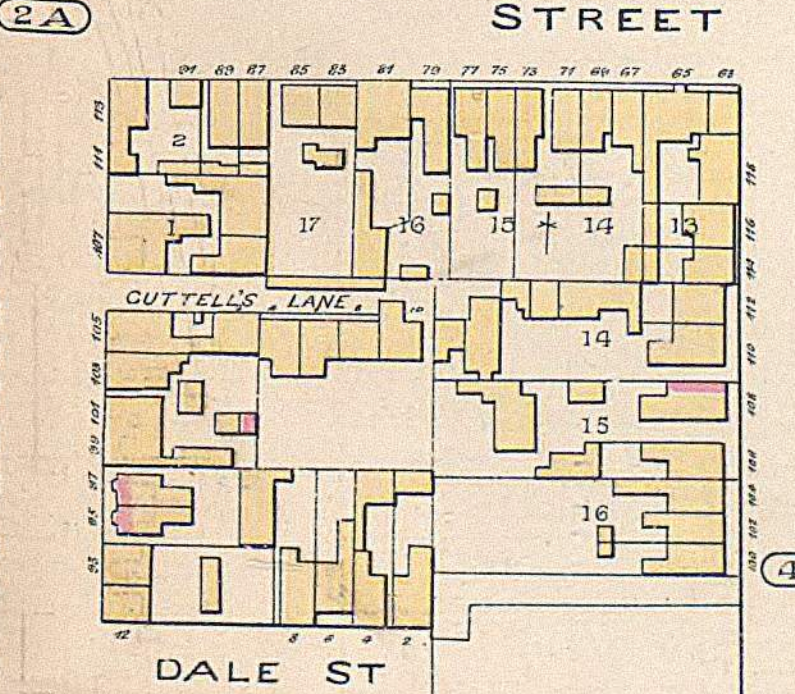
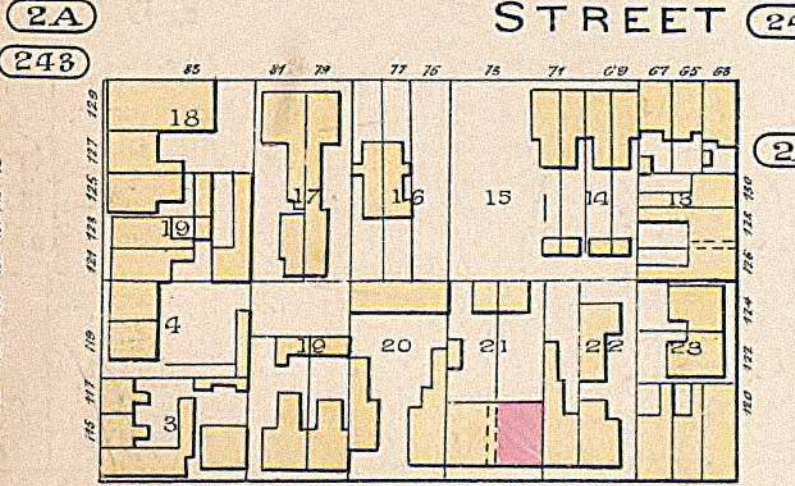
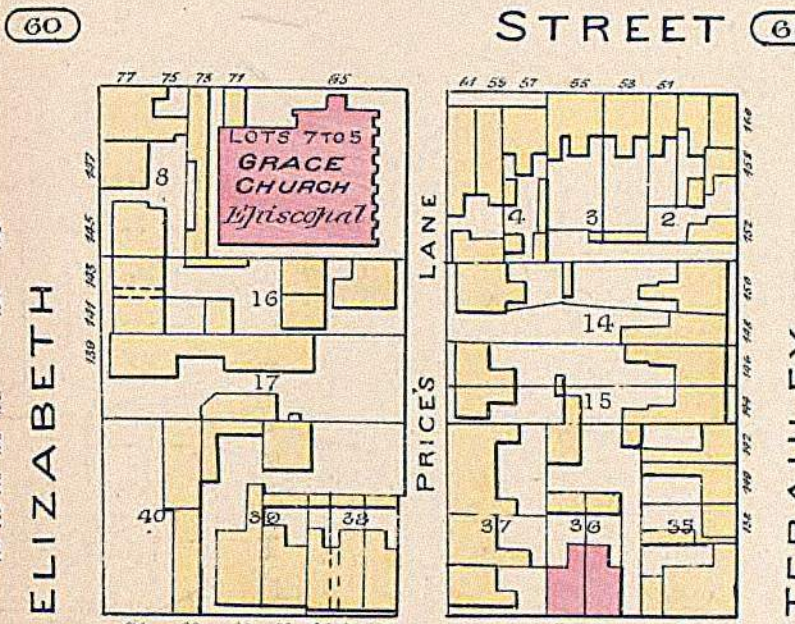
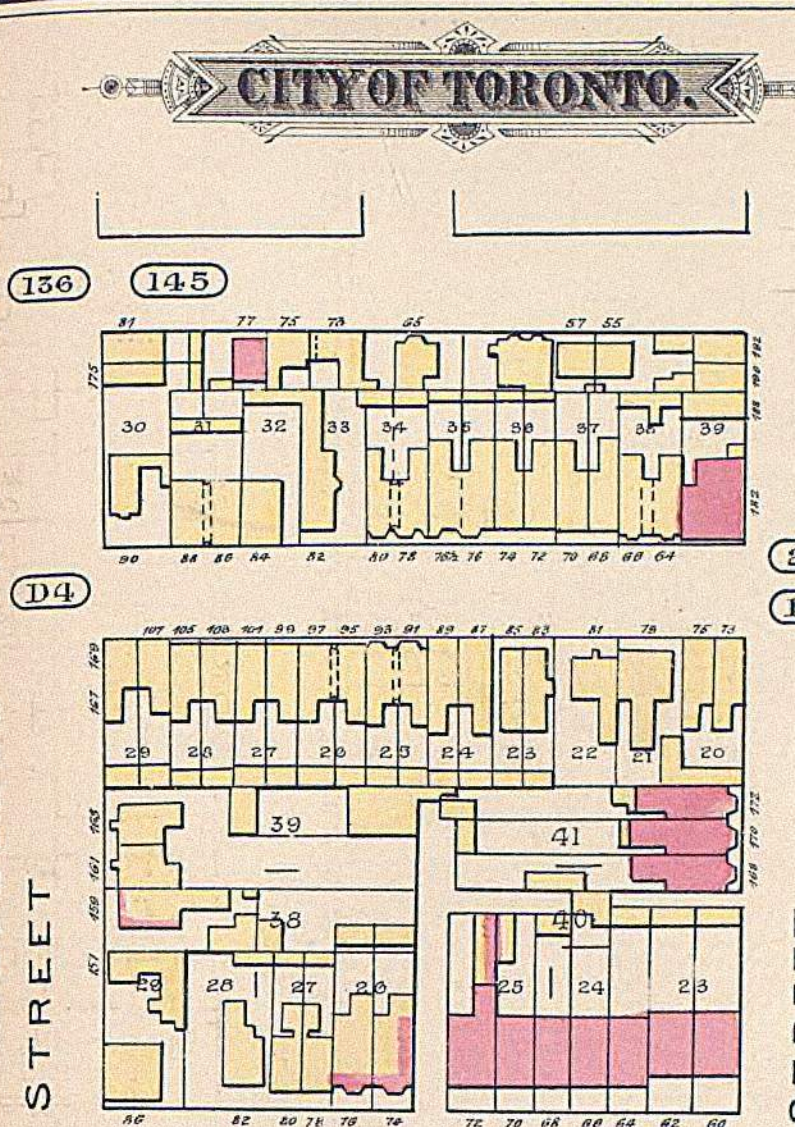
PARK LOT 11
 ST JOHN'S WARD



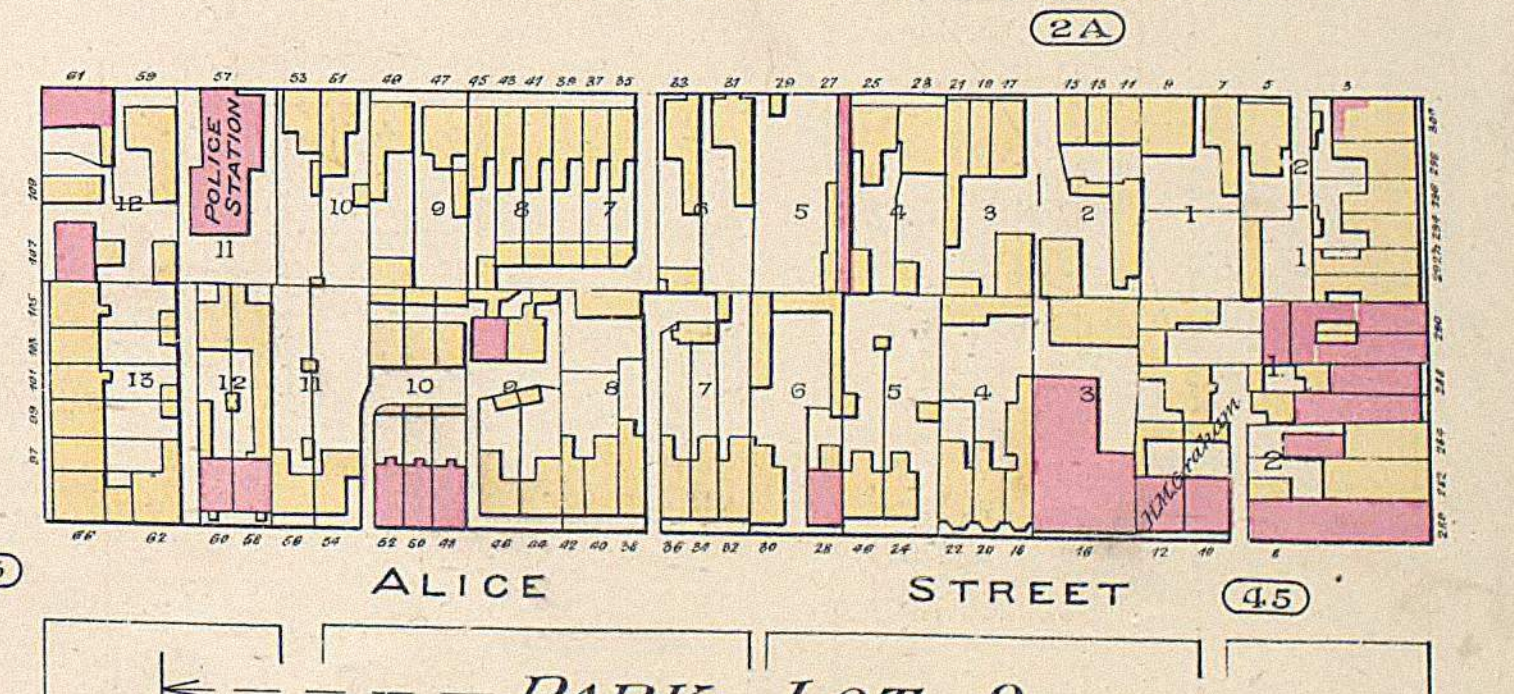
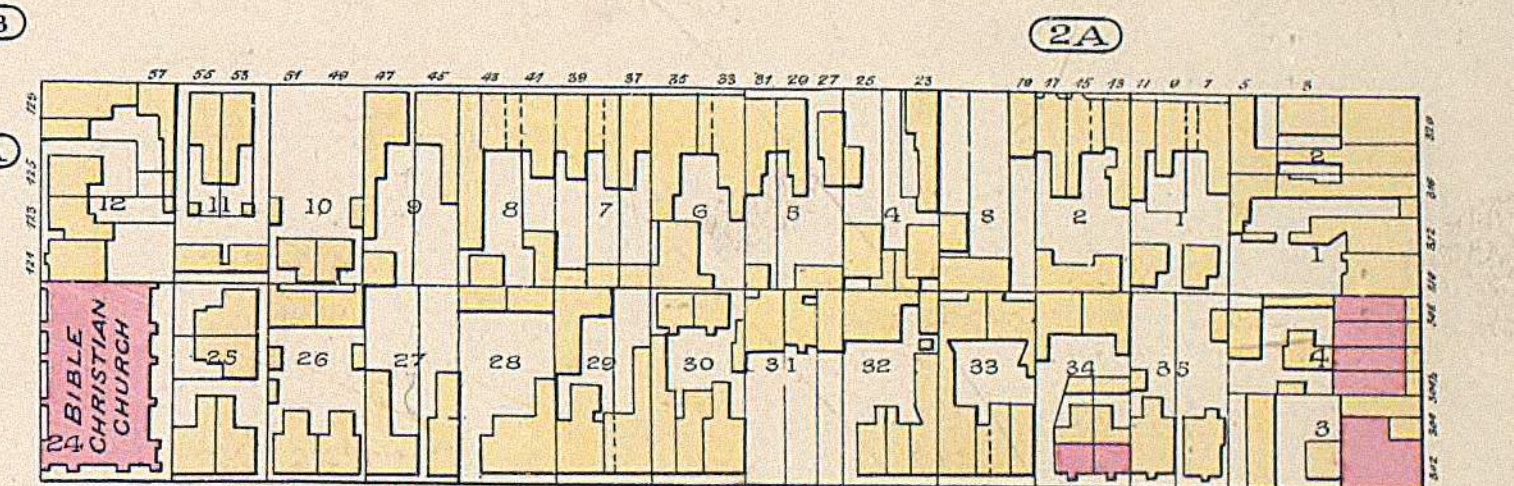
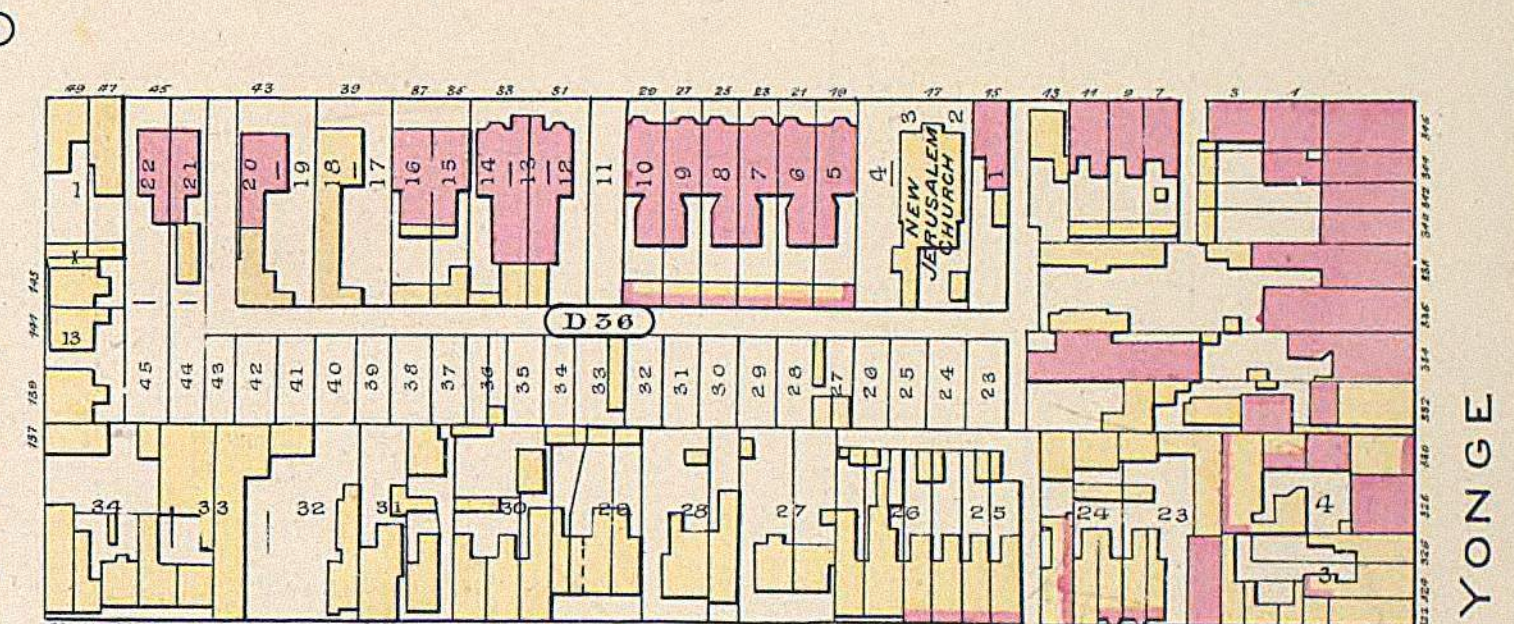
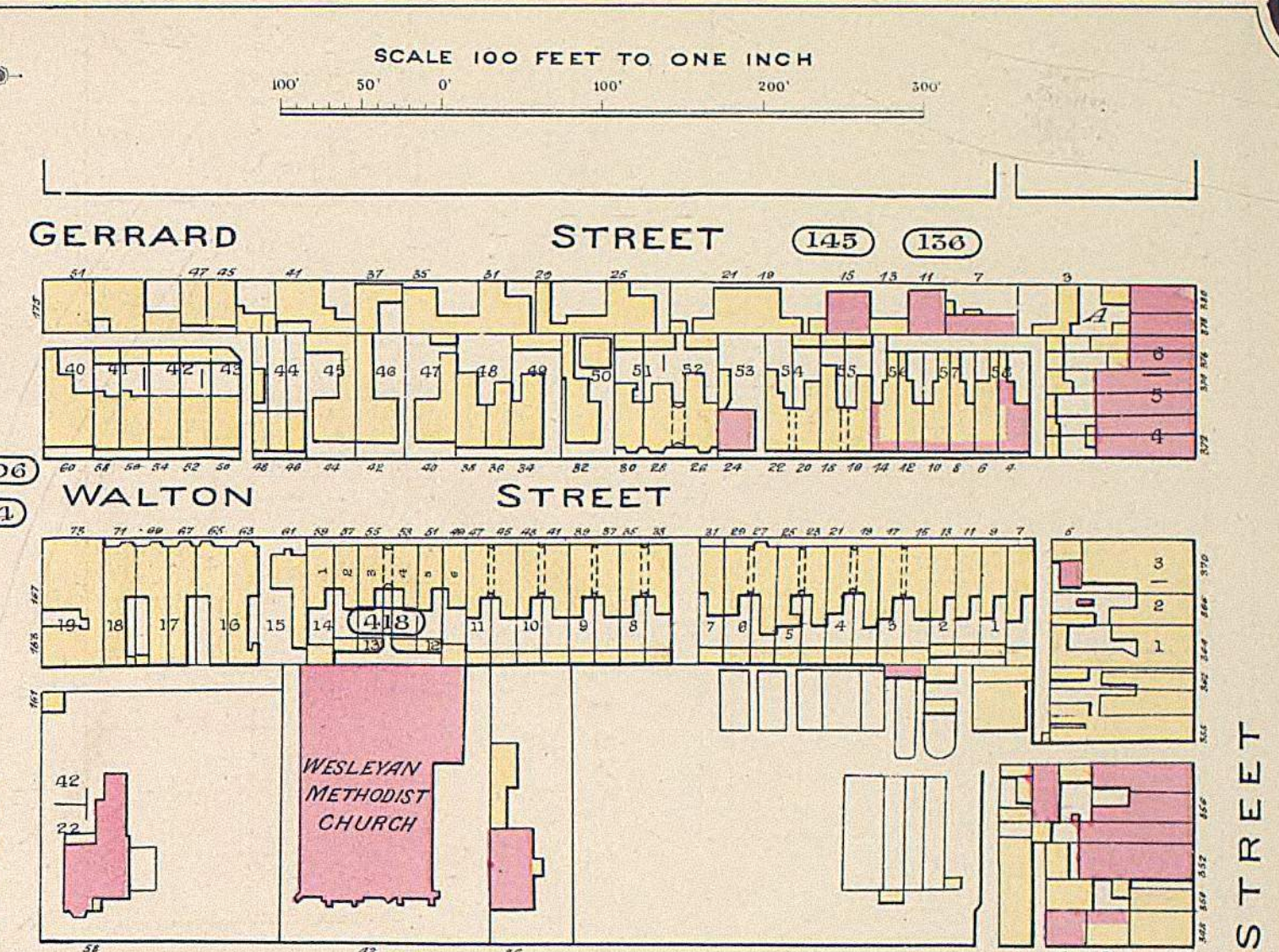
PARK LOT 11
 ST JOHN'S WARD



PARK LOT 11
 ST JOHN'S WARD



PARK LOT 11
 ST JOHN'S WARD



PARK LOT 10
 ST JOHN'S WARD

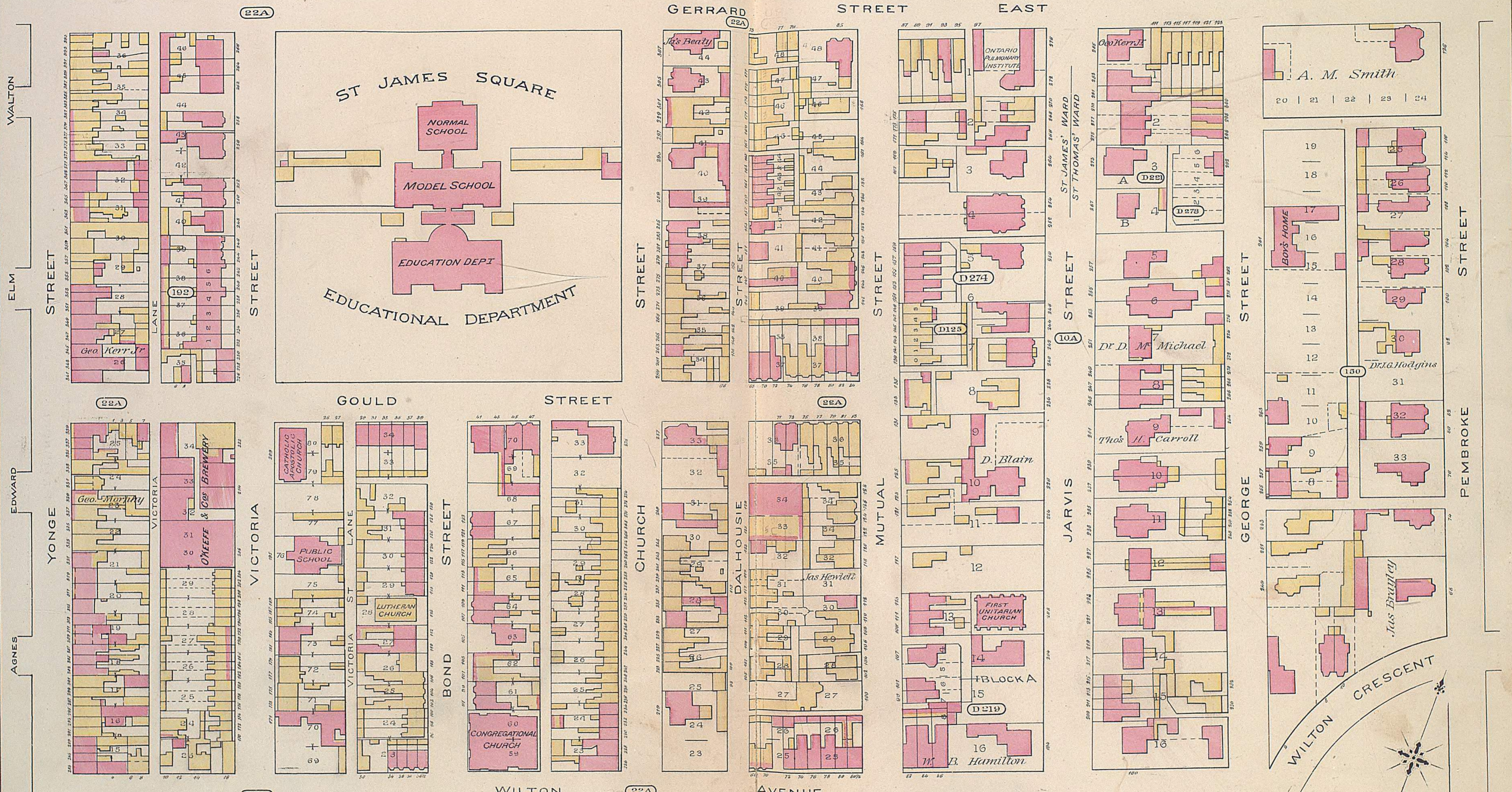
CITY OF TORONTO

SCALE 100 FEET TO ONE INCH

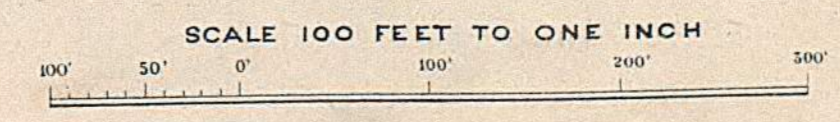
Entered according to Act of Parliament of Canada in the year 1881,
 by the City of Toronto, in the Office of the Minister of Agriculture, at Ottawa.

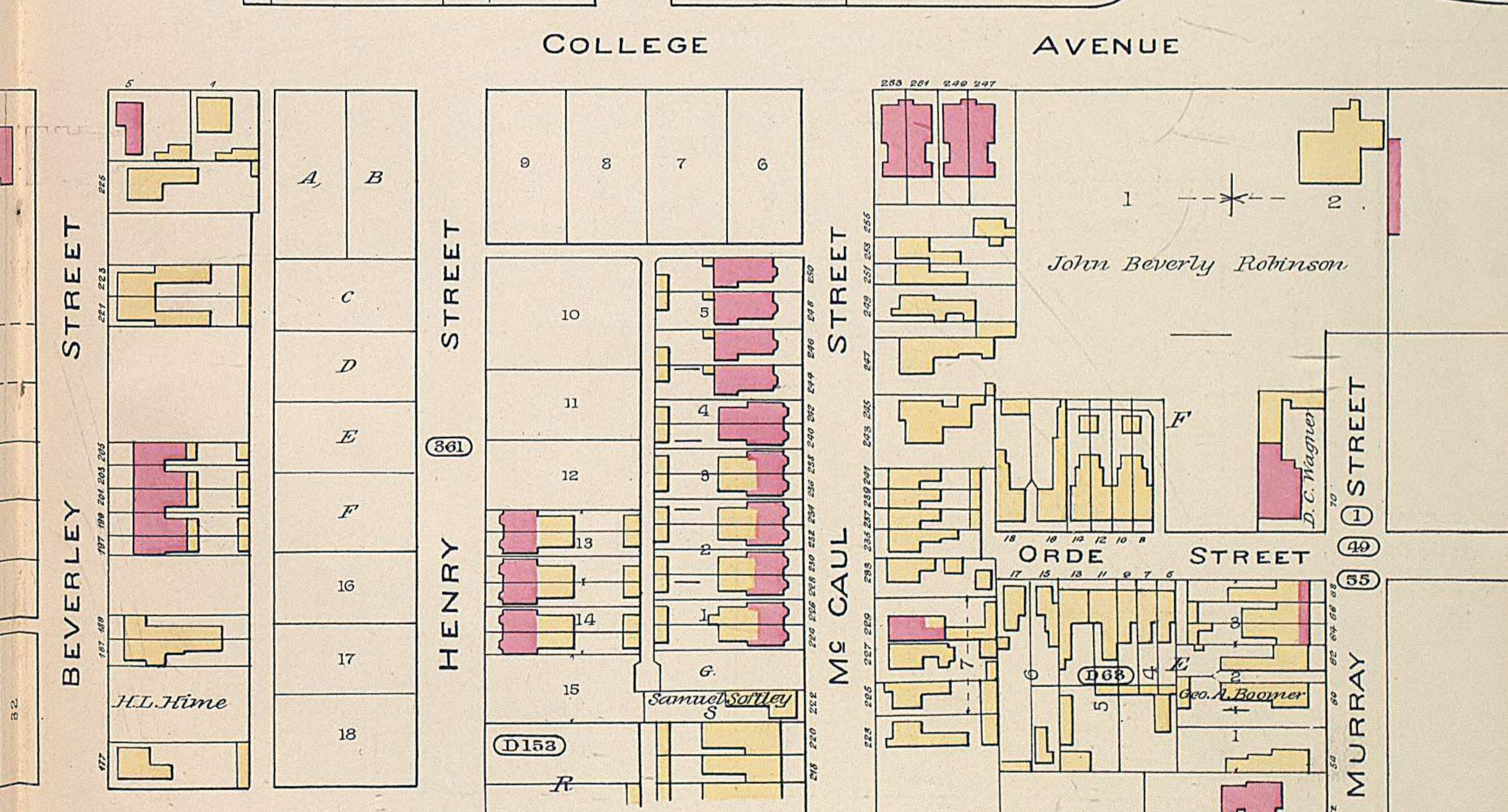
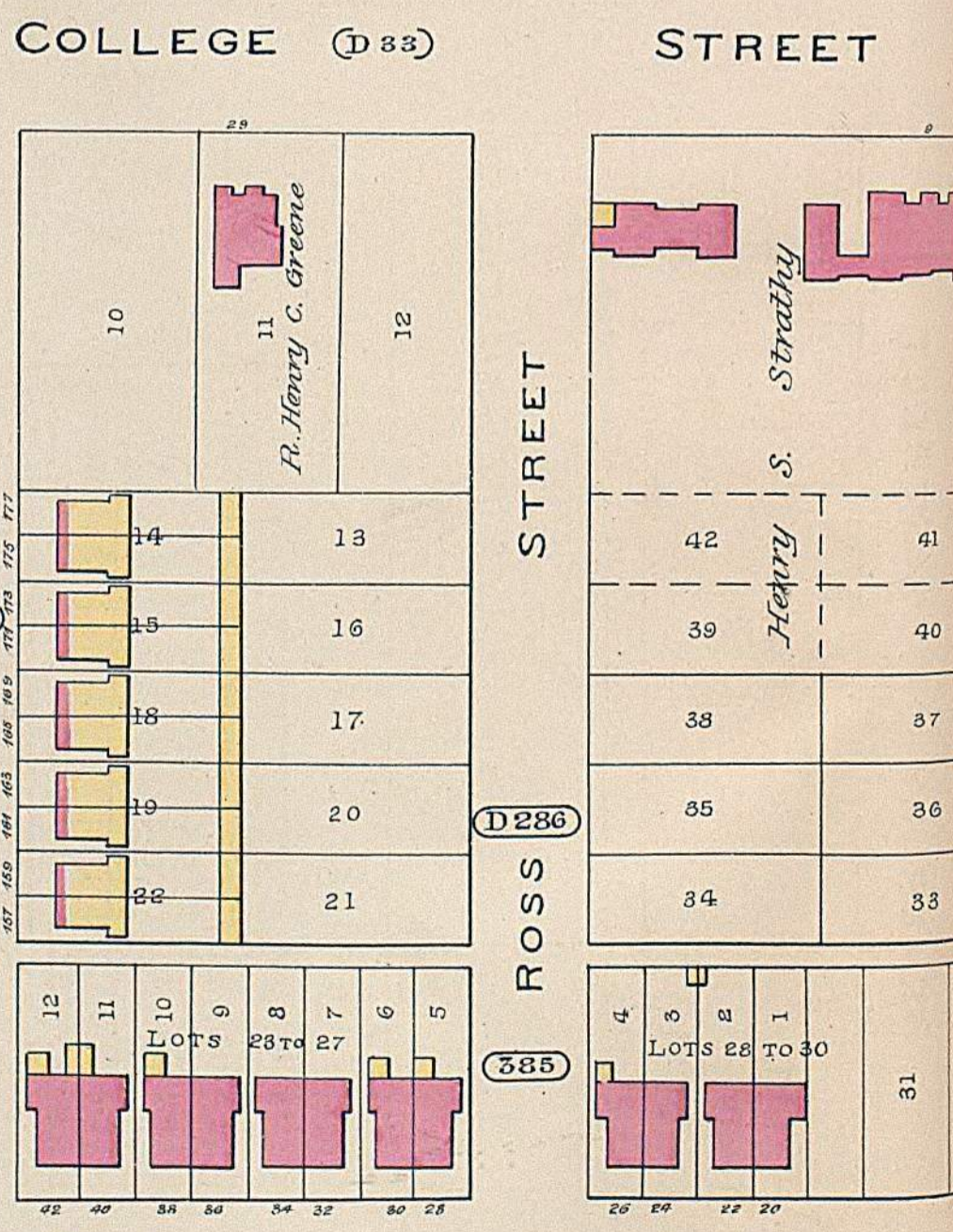
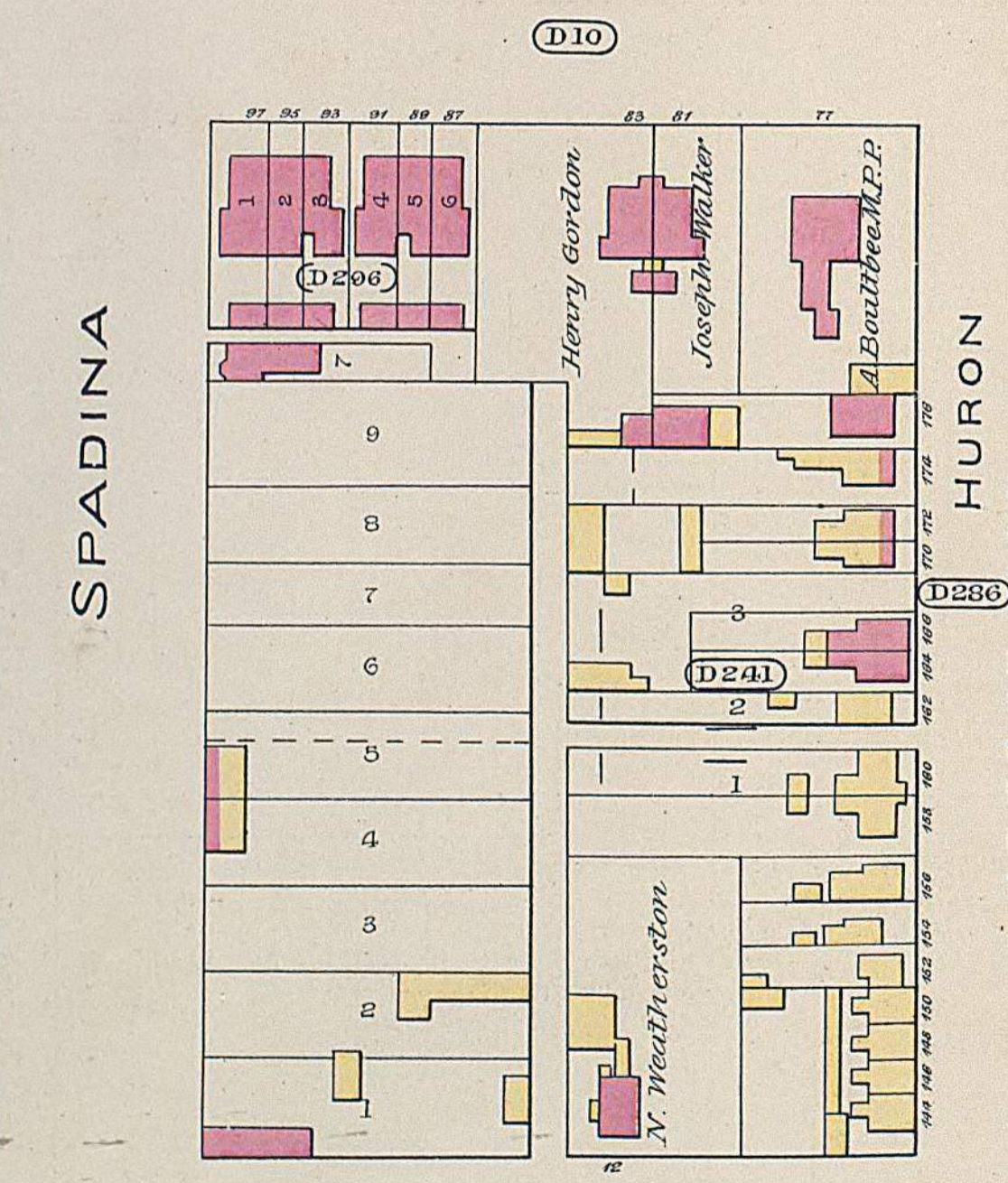
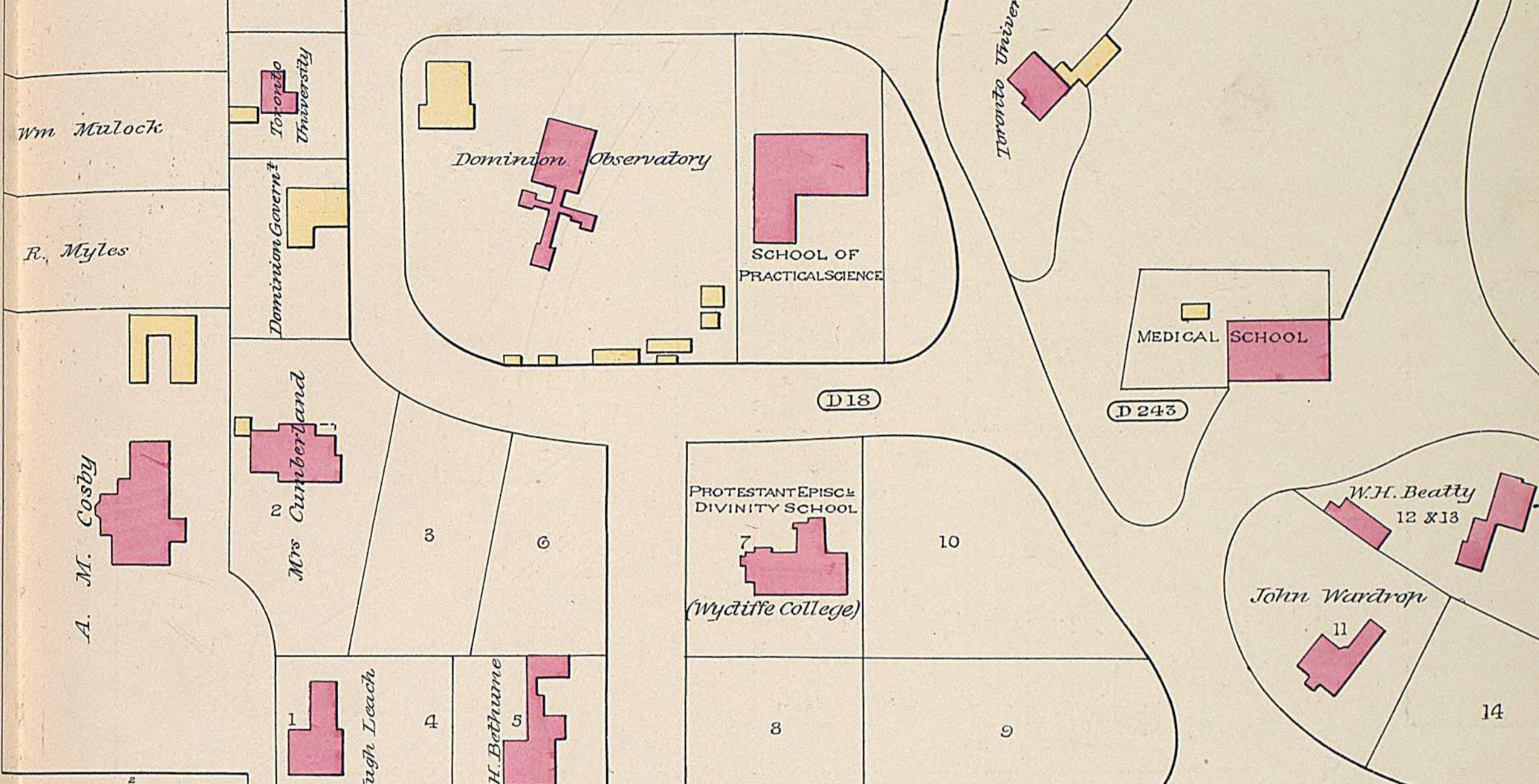
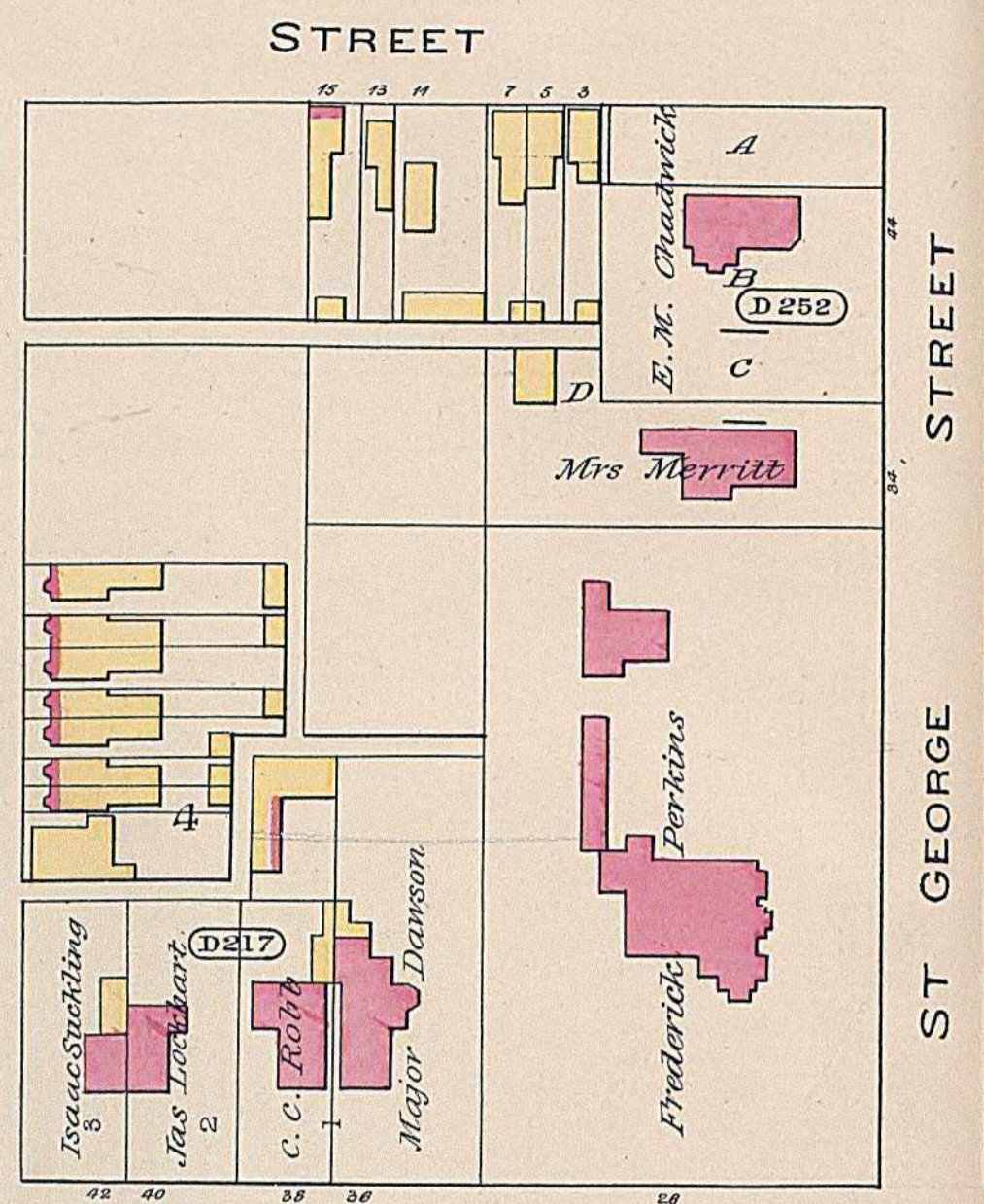
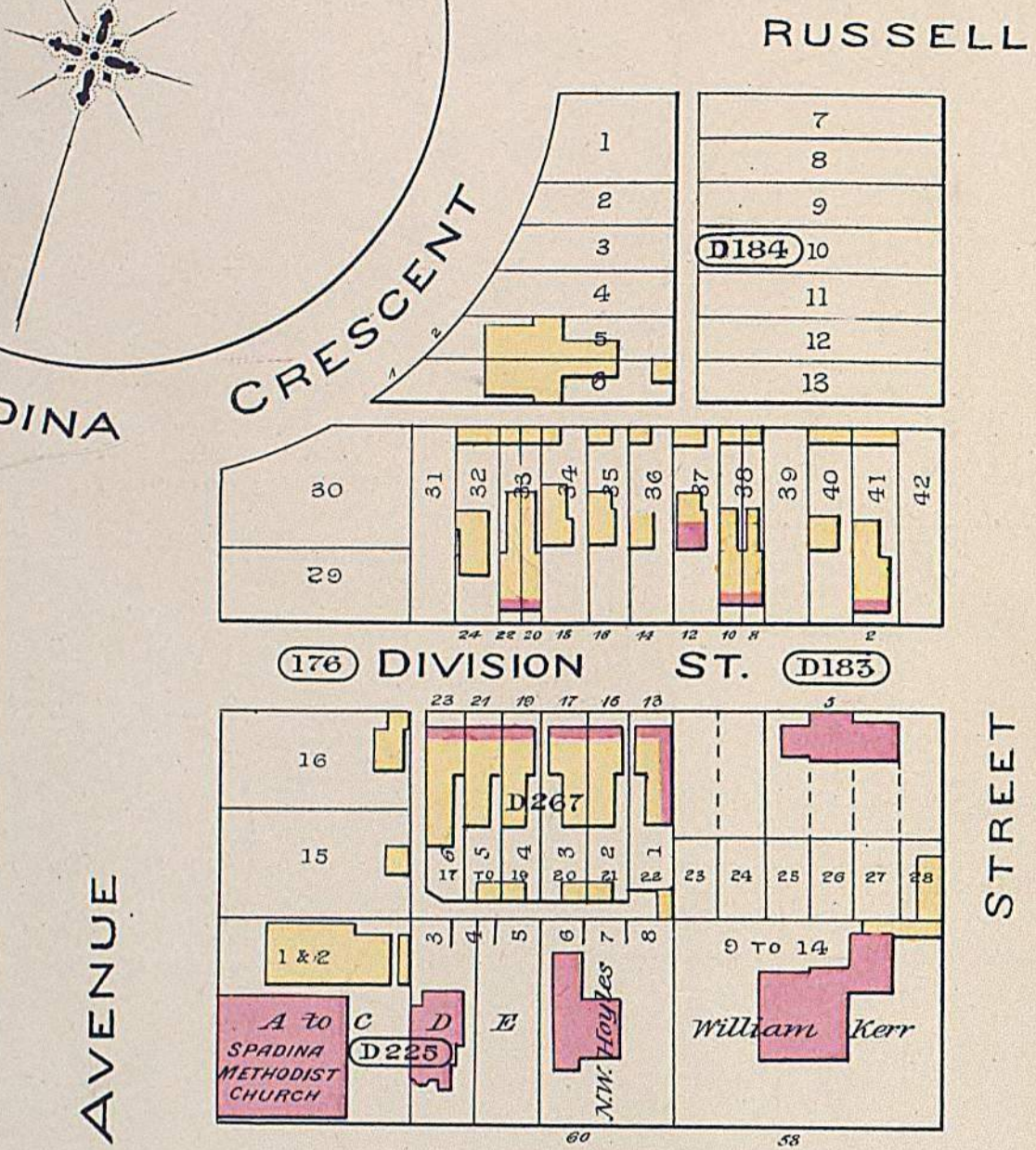
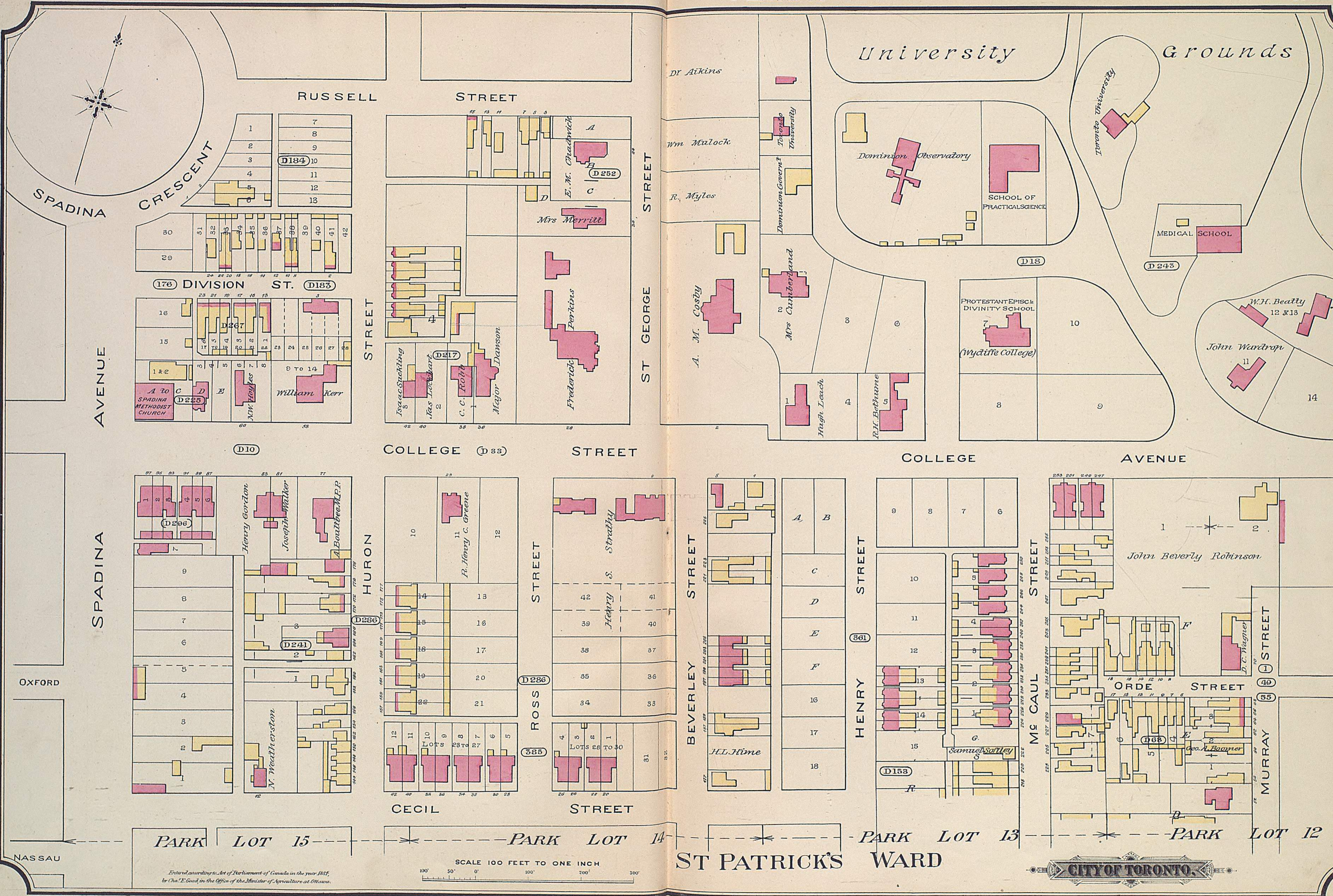
ST JAMES' WARD --- ST THOMAS' WARD

PARK LOT 8 --- PARK LOT 7 --- PARK LOT 6 --- PARK LOT 5



Enlarged according to Act of Parliament of Canada in the year 1867, by Chas. E. Good, in the Office of the Minister of Agriculture at Ottawa.





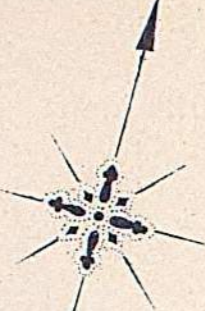
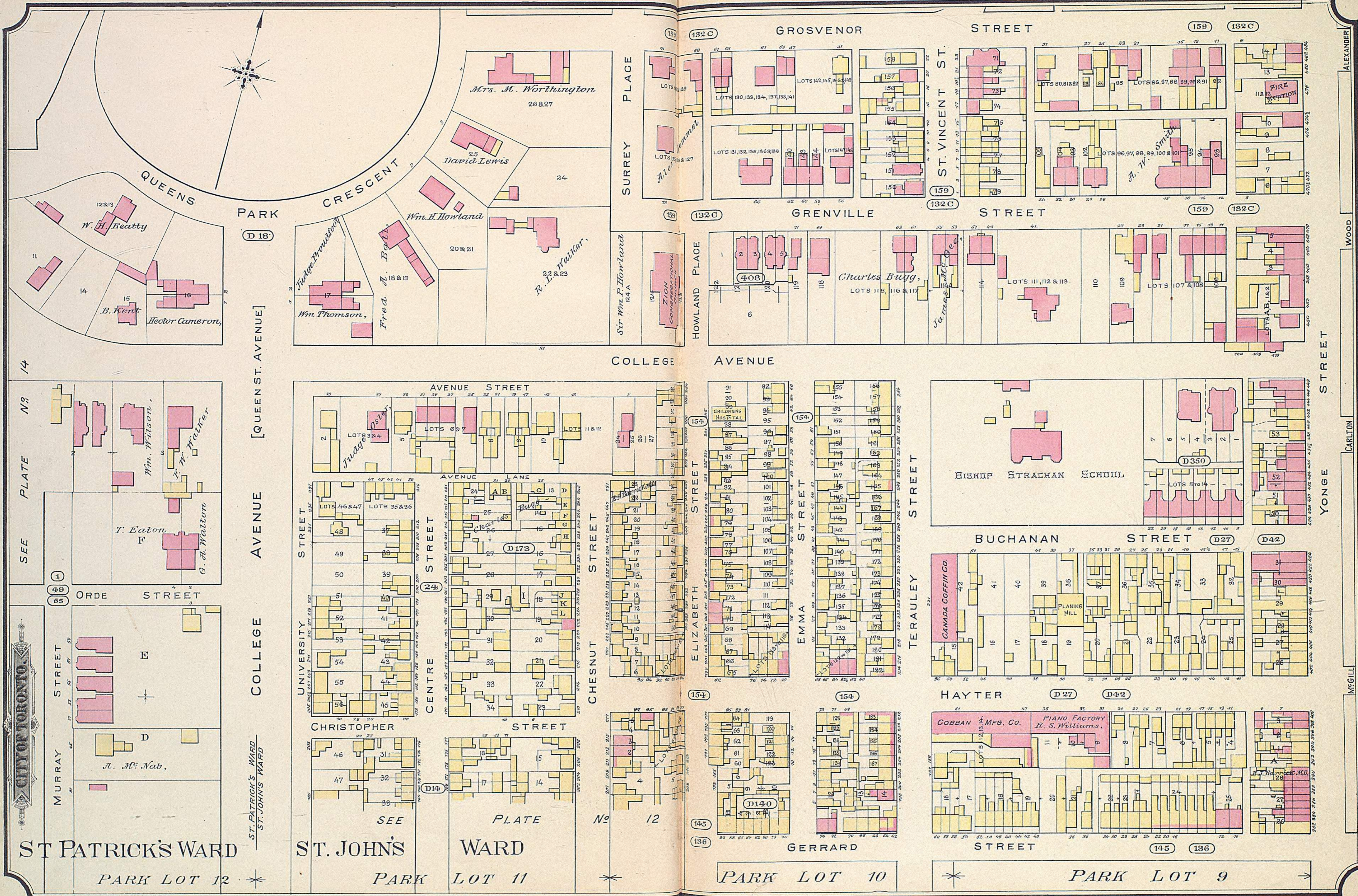
PARK LOT 15 PARK LOT 14 PARK LOT 13 PARK LOT 12



Entered according to Act of Parliament of Canada in the year 1915, by Chas. E. Good, in the Office of the Minister of Agriculture at Ottawa.



- SEE PLATE 15 -



SEE PLATE N^o 14

[QUEEN ST. AVENUE]

COLLEGE AVENUE

ST. PATRICK'S WARD
ST. JOHN'S WARD

ST PATRICK'S WARD
PARK LOT 12

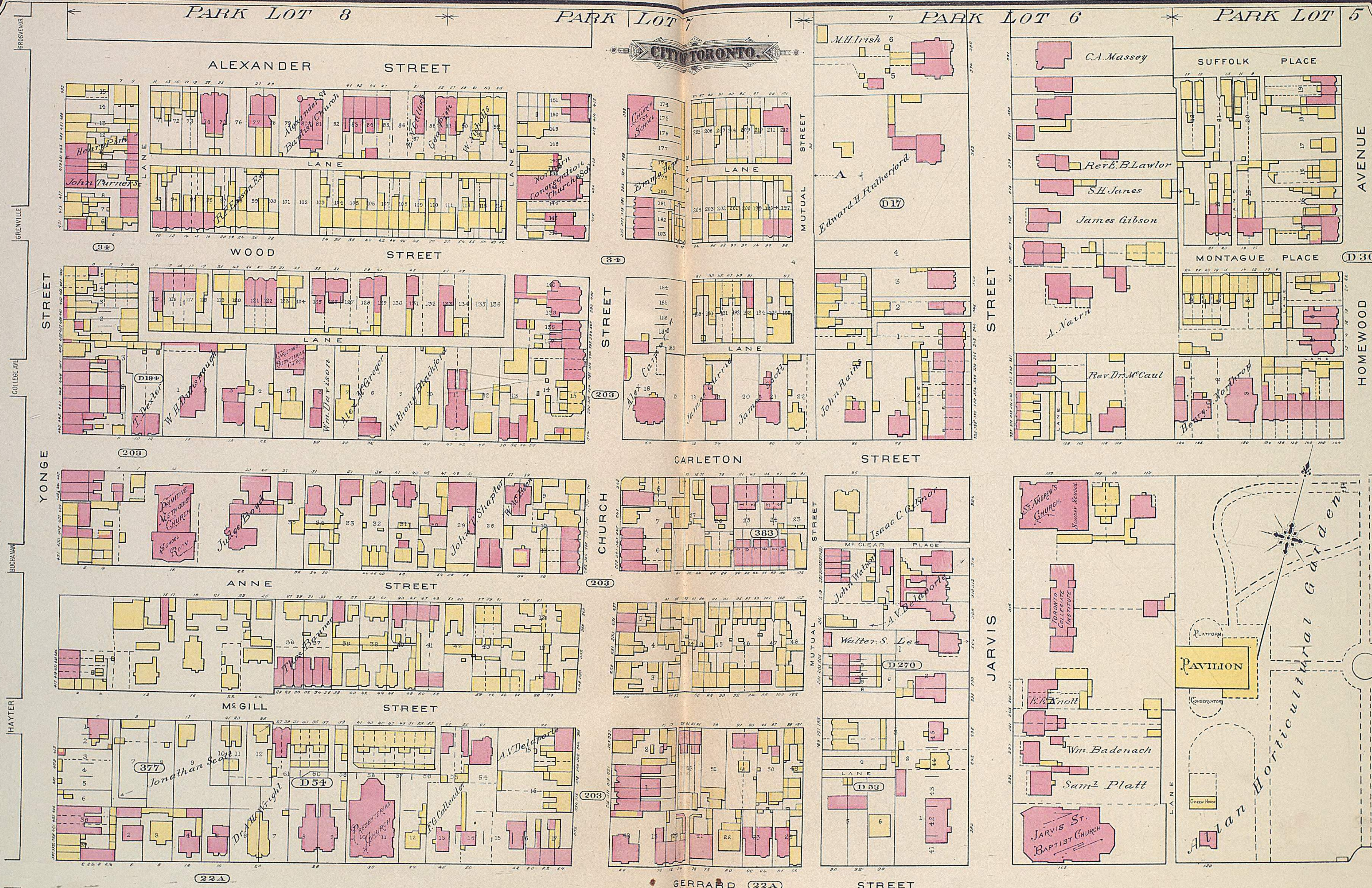
ST. JOHN'S WARD
PARK LOT 11

SEE PLATE N^o 12

PARK LOT 10

PARK LOT 9

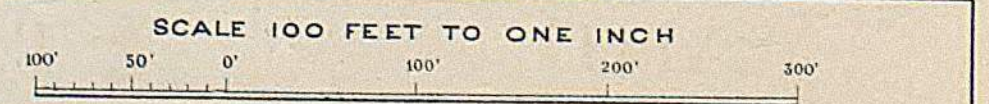
ALEXANDER
WOOD
CARLTON
MCGILL
YONGE STREET



ST. JAMES' MUTUAL WARD

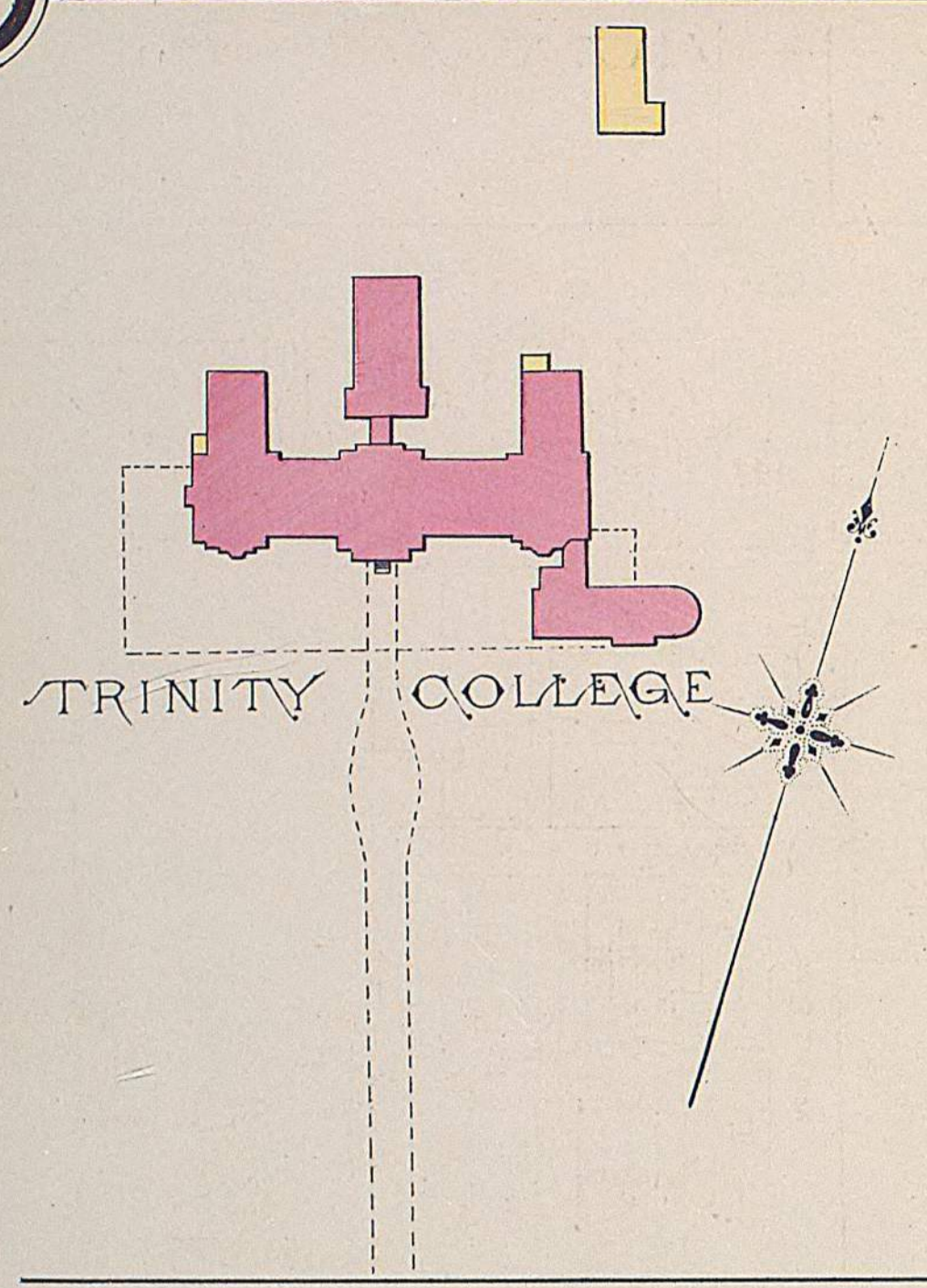
ST. THOMAS' WARD

Entered according to Act of Parliament of Canada in the year 1887,
by Chas. E. Good, in the Office of the Minister of Agriculture at Ottawa.

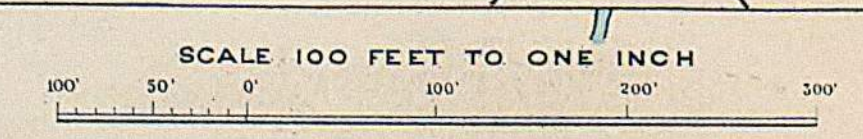
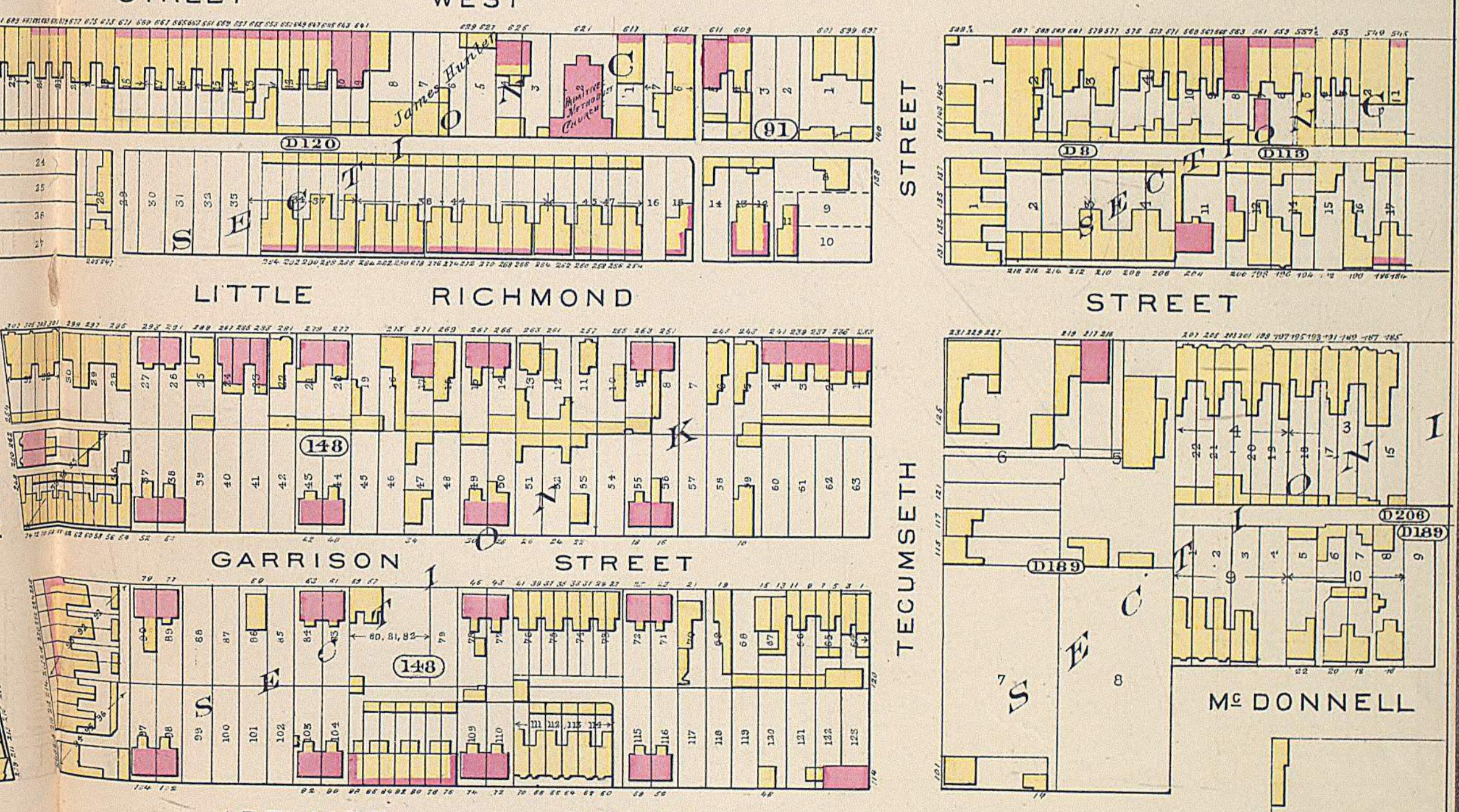
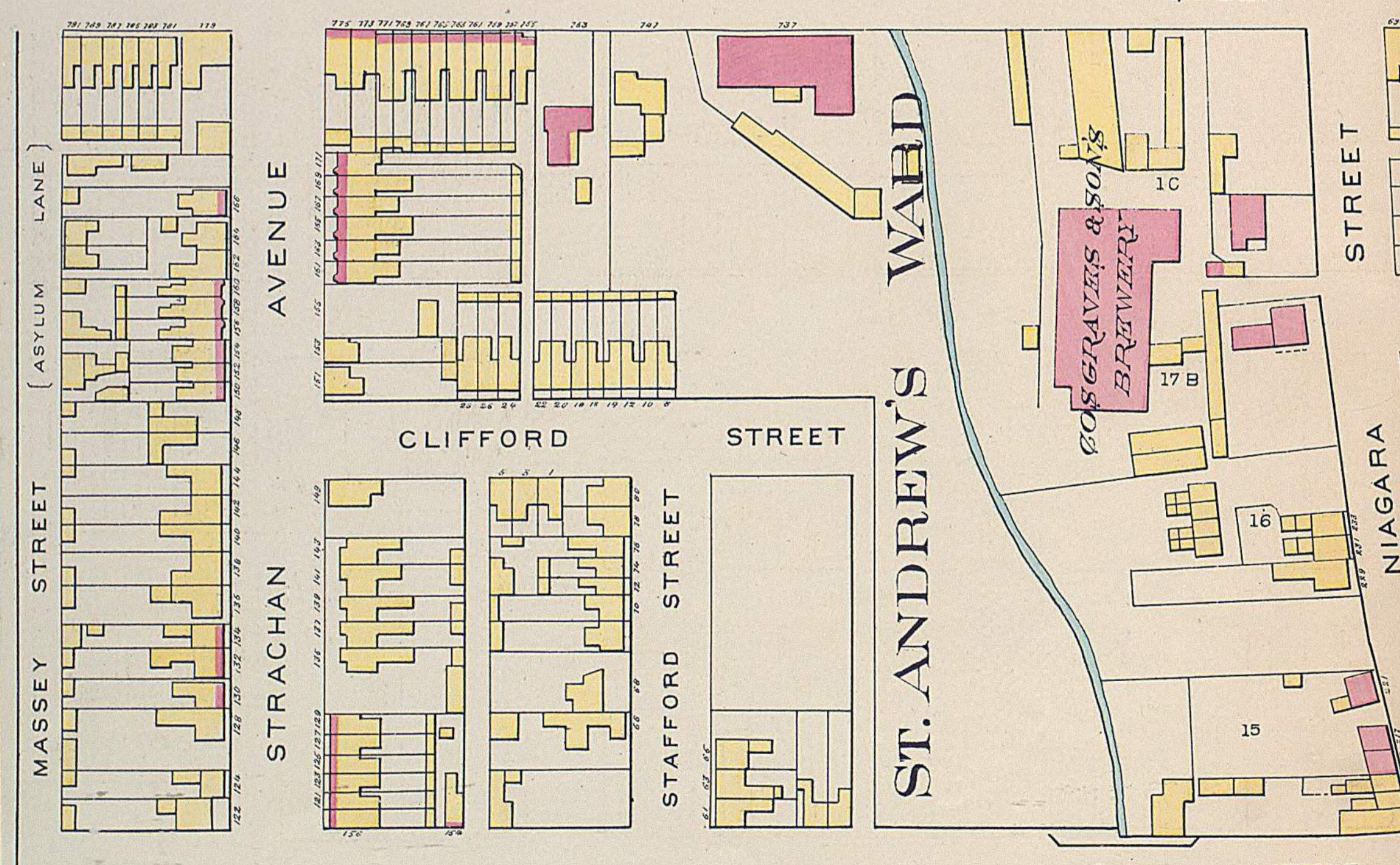
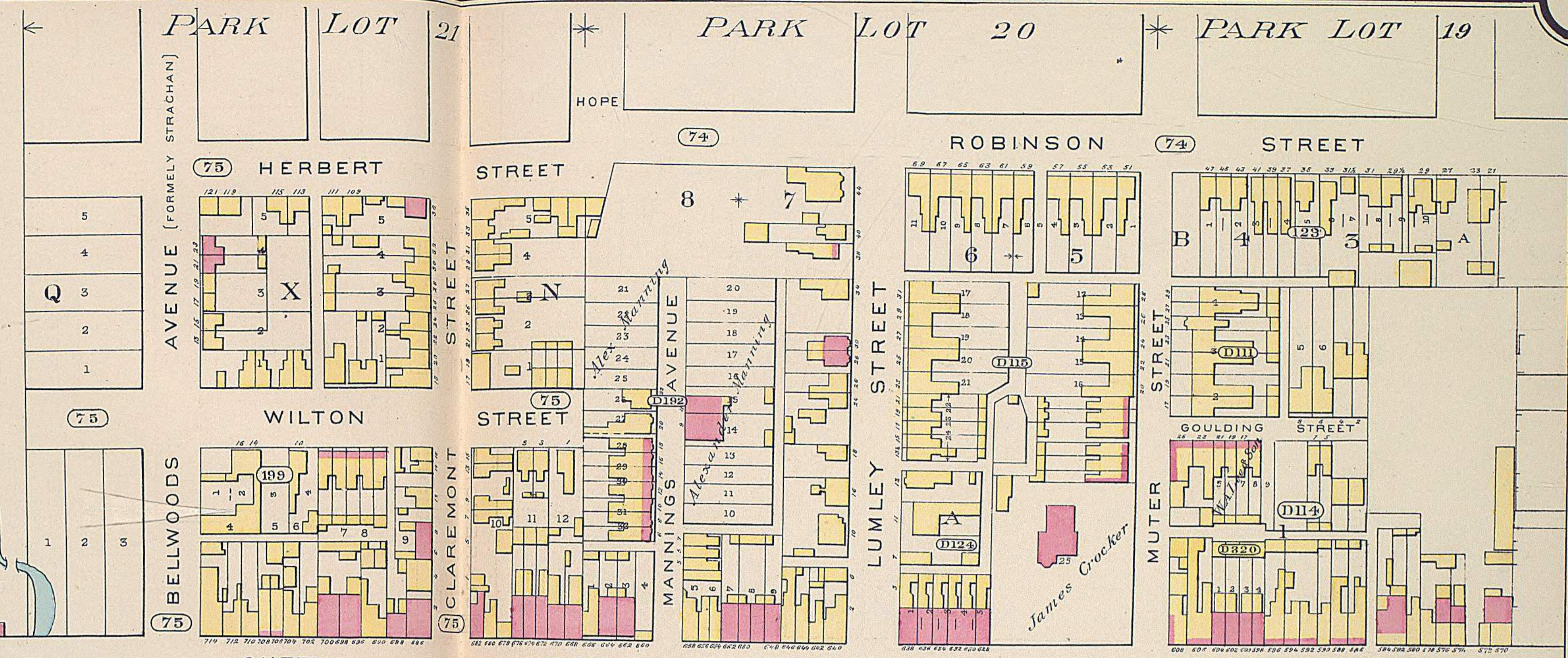


VICTORIA

PEMBROKE



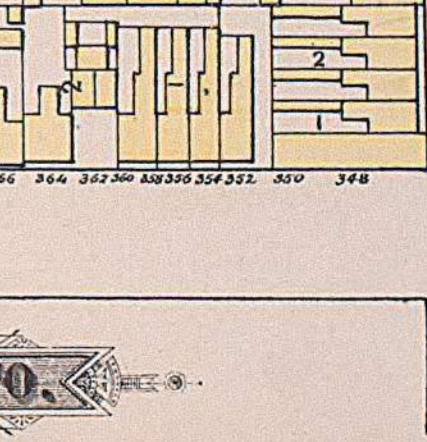
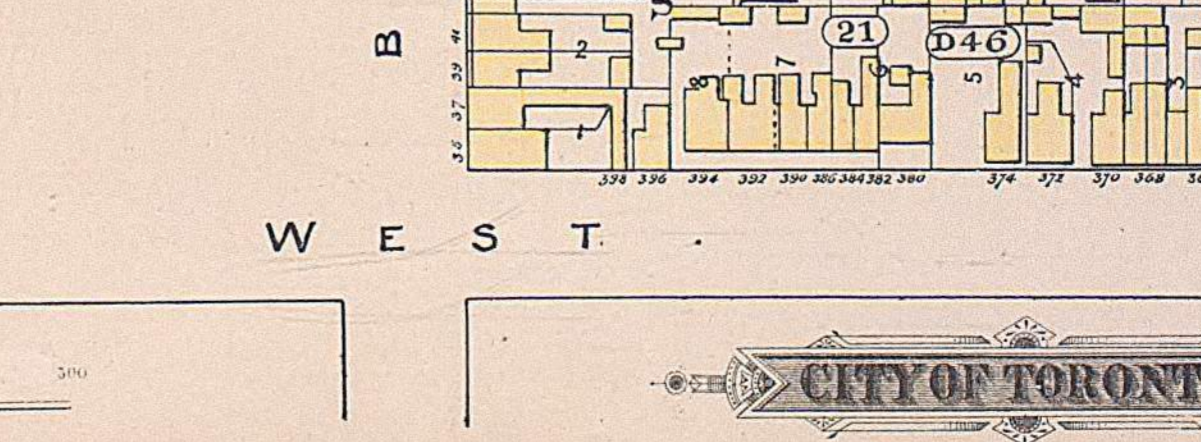
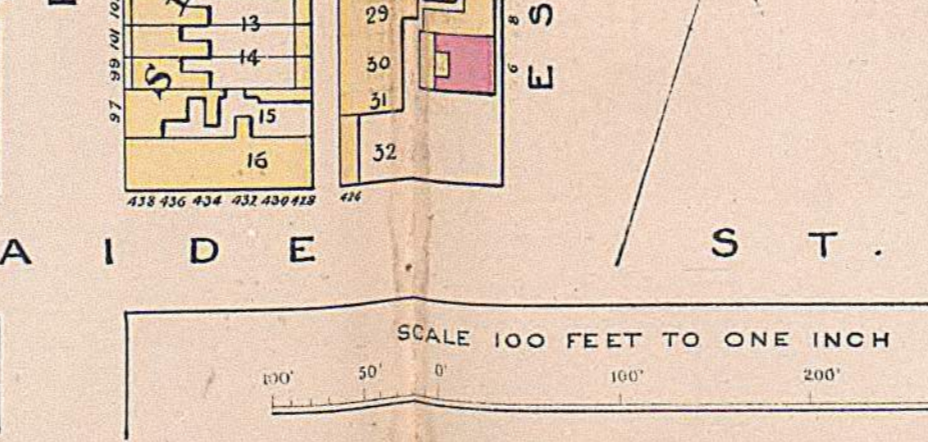
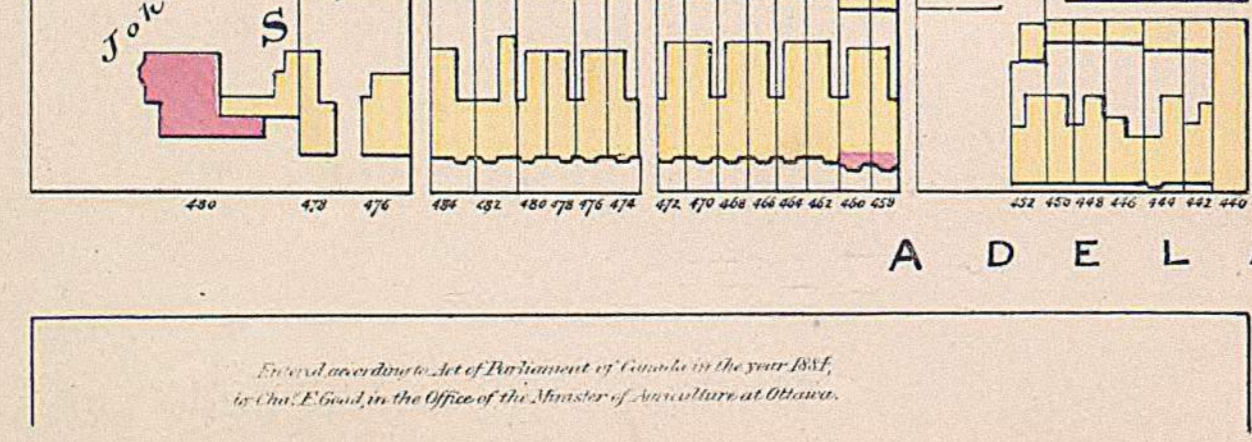
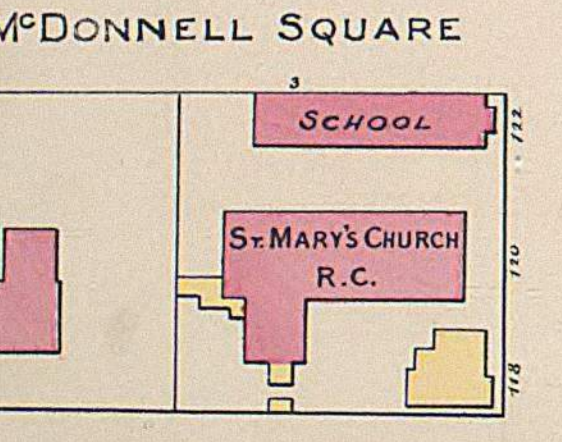
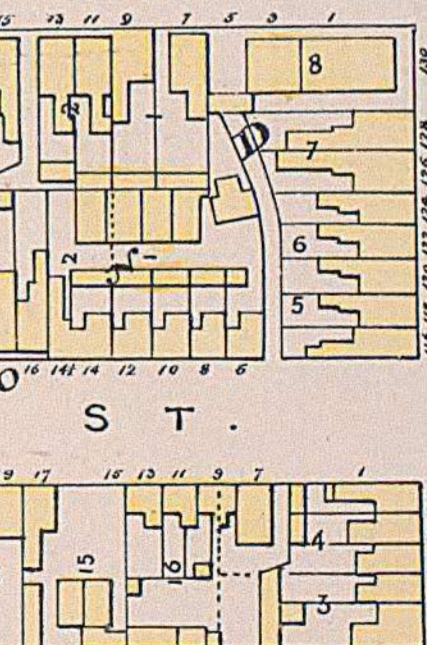
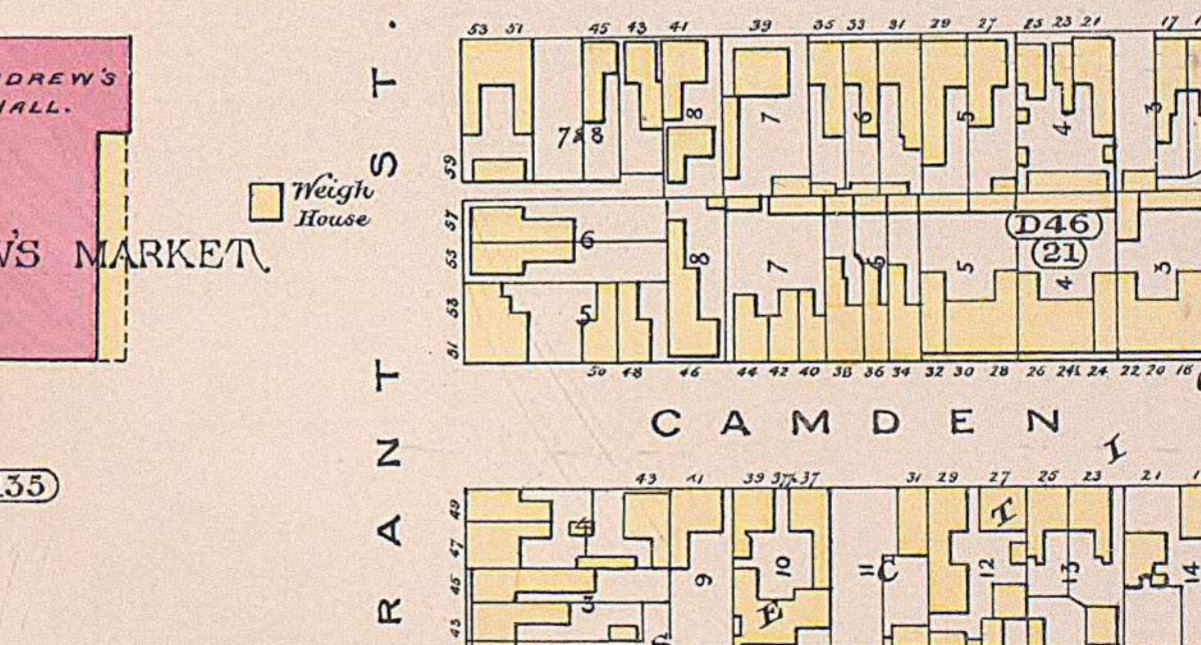
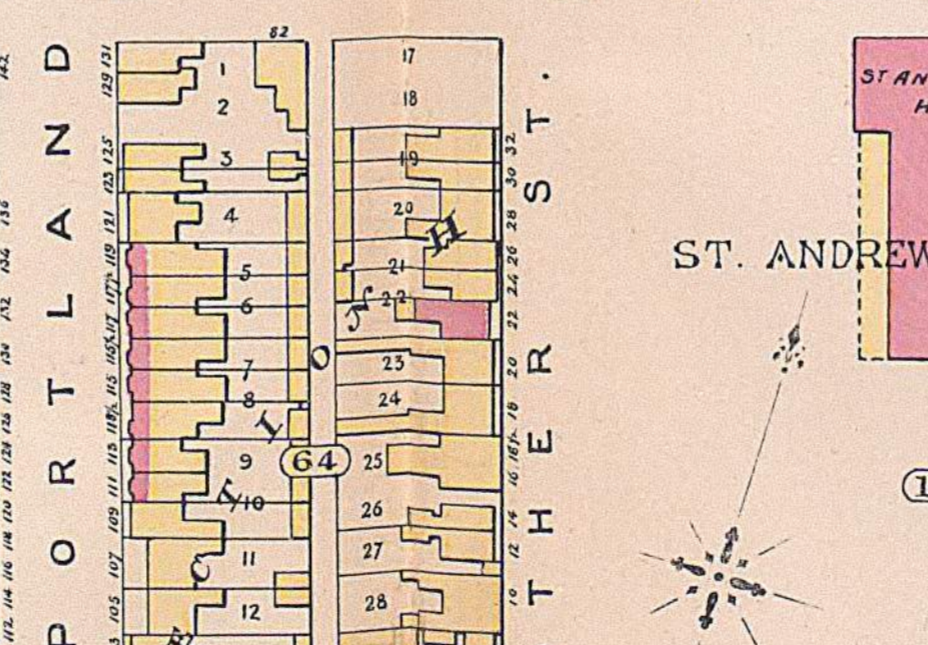
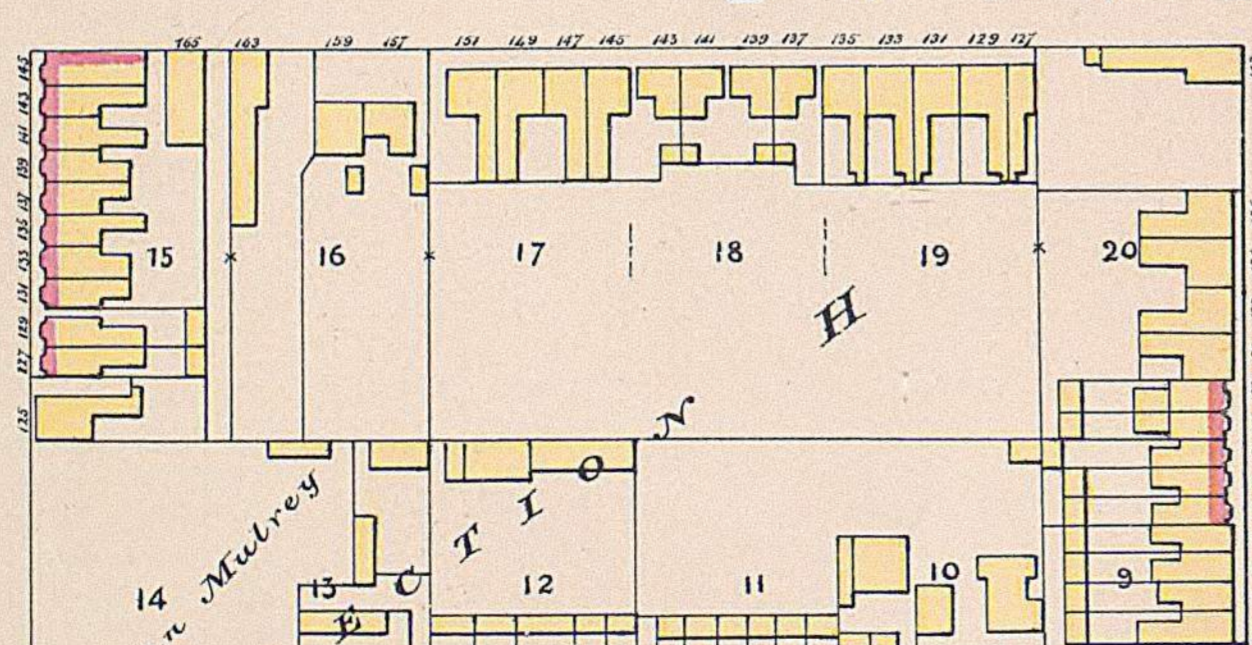
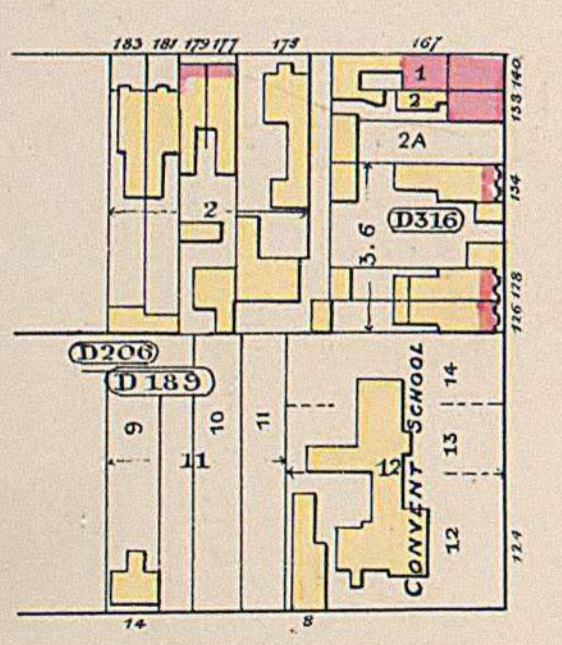
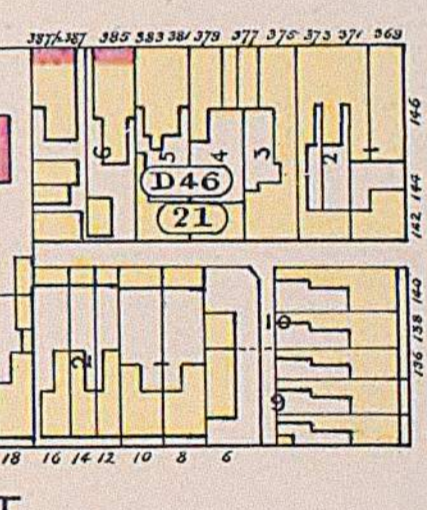
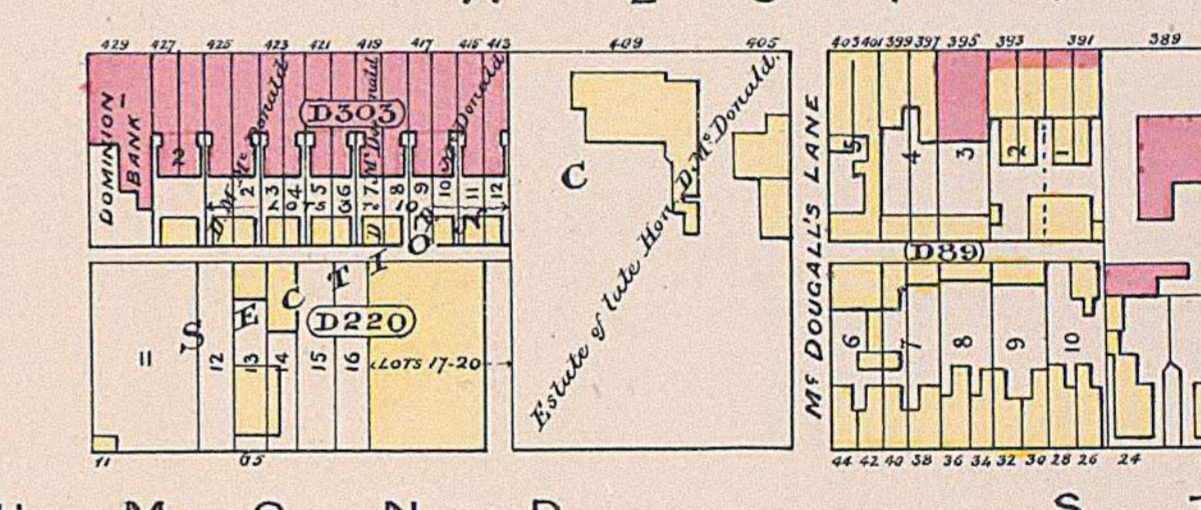
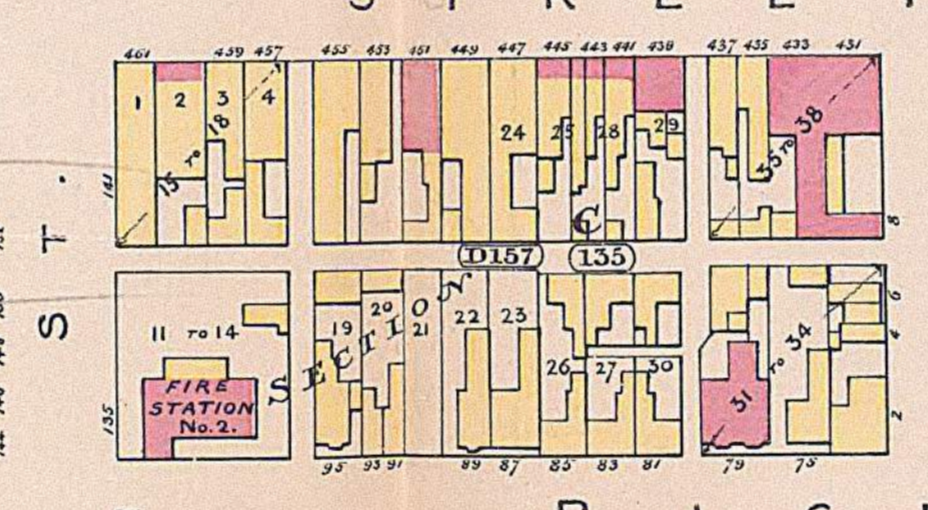
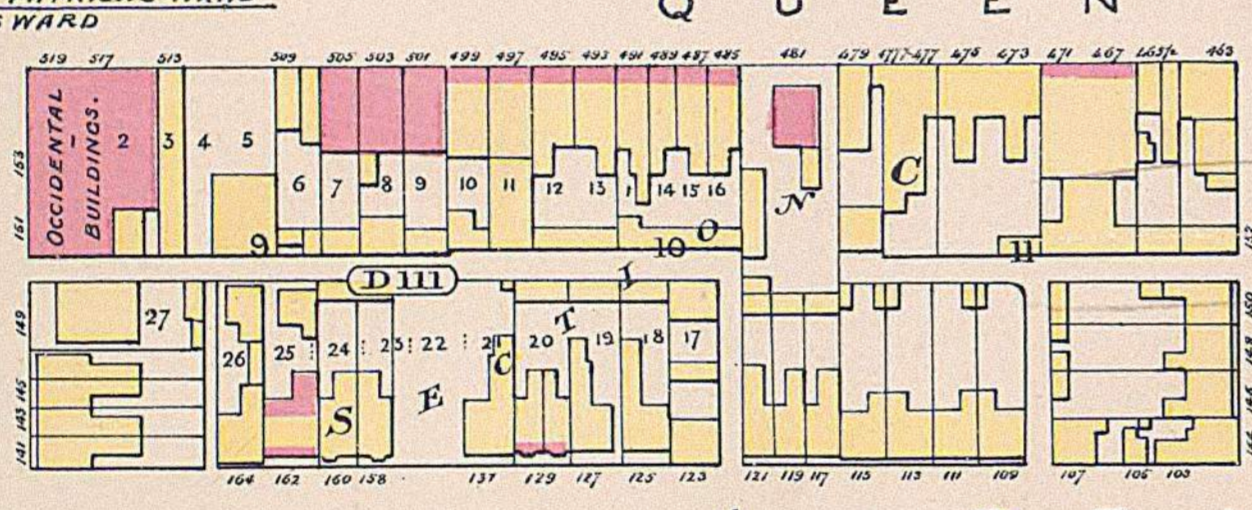
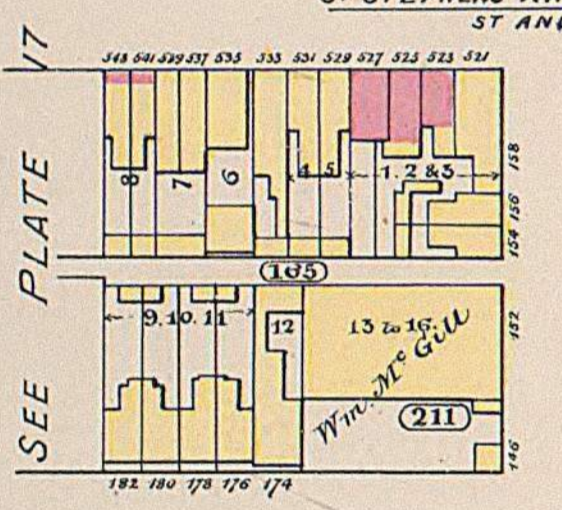
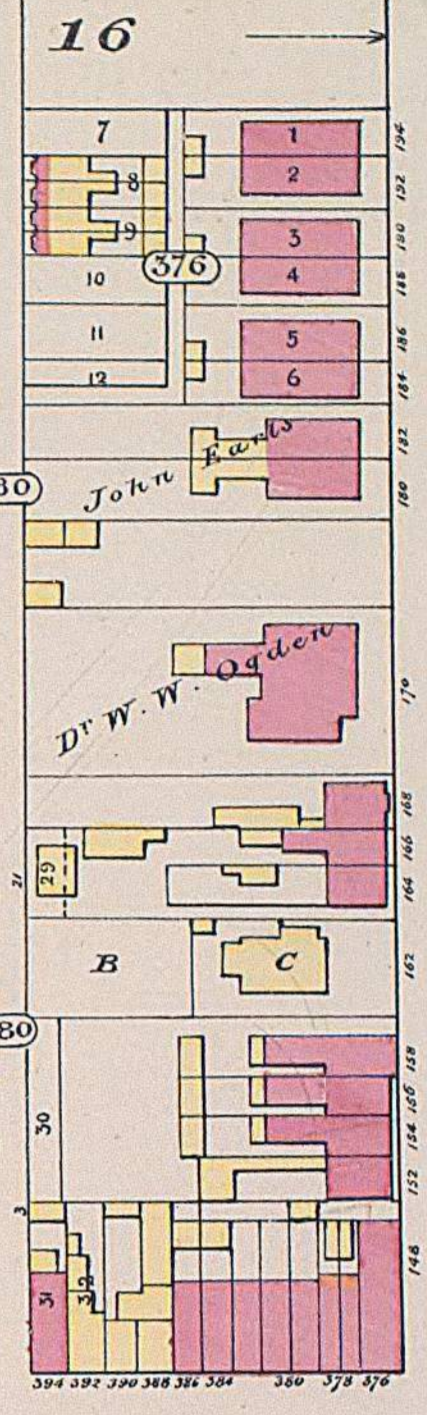
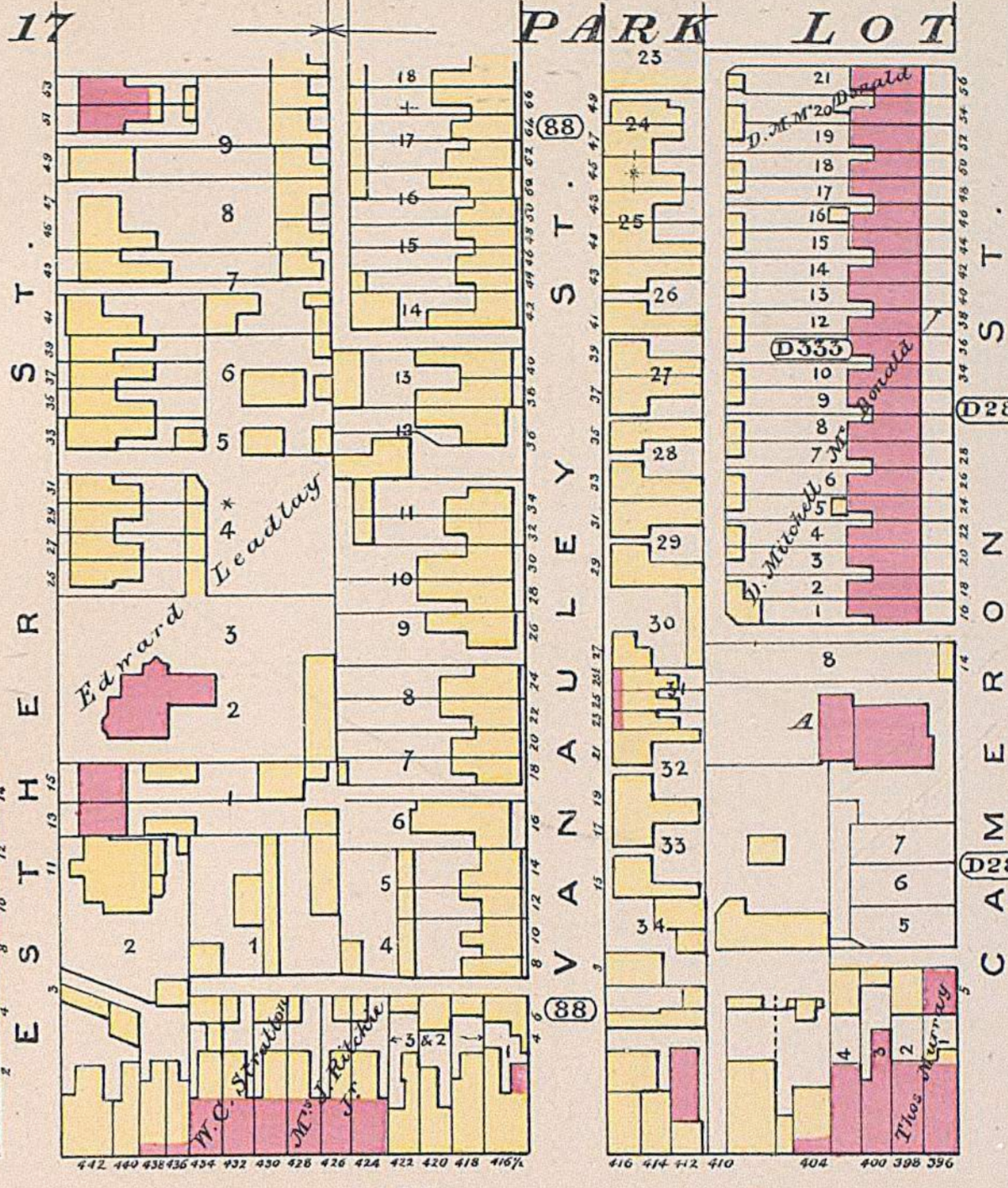
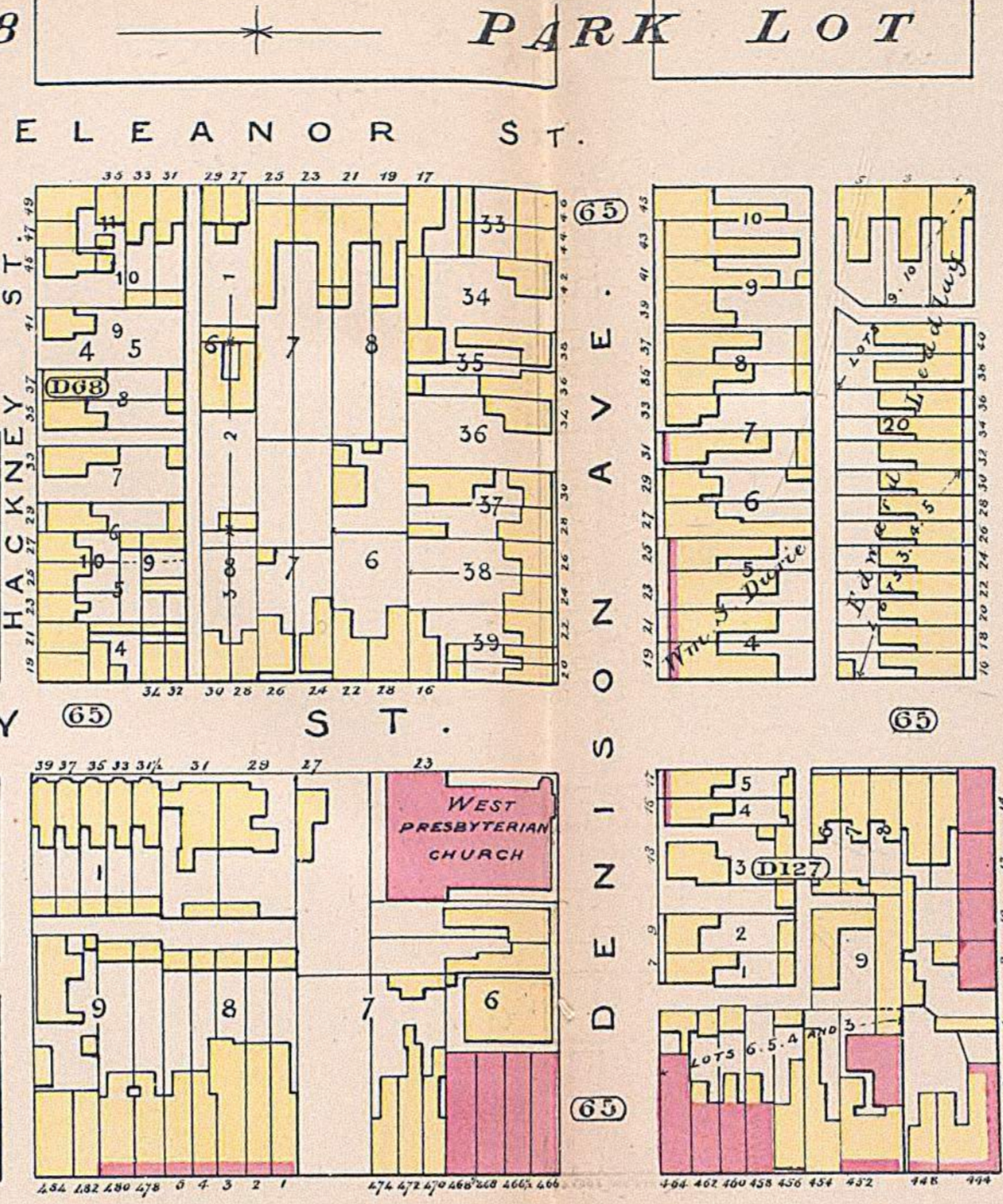
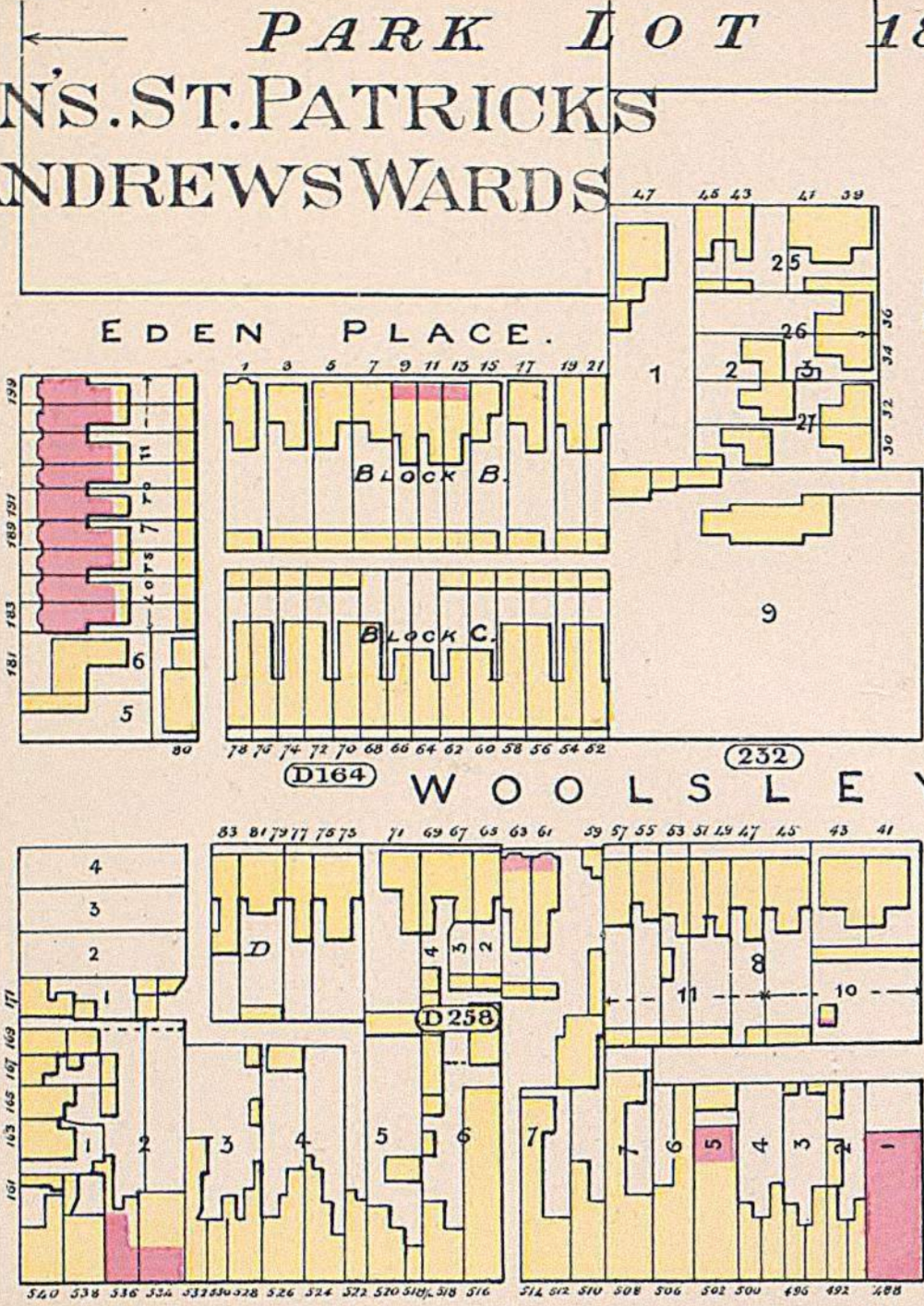
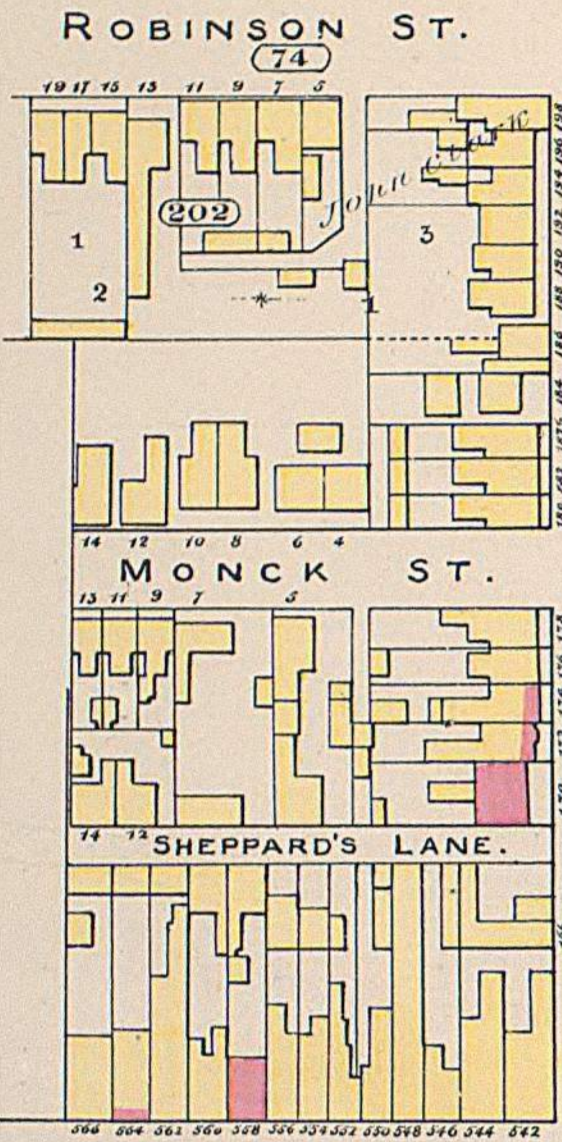
ST. STEPHEN'S WARD



Entered according to Act of Parliament of Canada in the year 1885,
by Chas. E. Good, in the Office of the Minister of Agriculture at Ottawa.



PARK LOT 19
ST. STEPHEN'S. ST. PATRICKS
AND ST. ANDREWS WARDS



Enacted according to Act of Parliament of Canada in the year 1857,
by Chas. E. Goad in the Office of the Minister of Agriculture at Ottawa.

SCALE 100 FEET TO ONE INCH

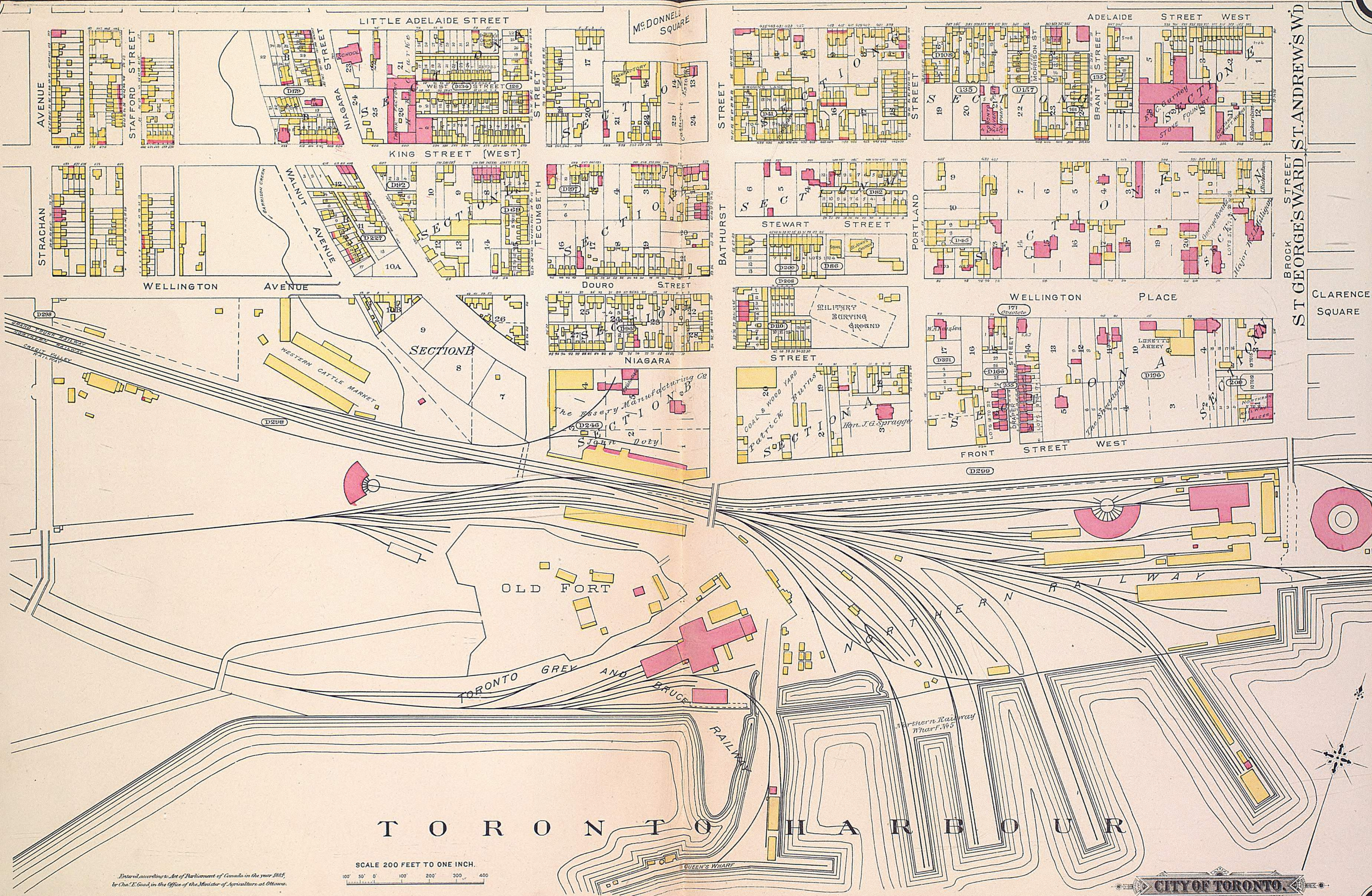


SEE PLATE 17

BATURST
HURST
LITTLE
RICHMOND
ST.
CAMDEN
ST.
ADELAIDE
ST.
WEST

ST. ANDREW'S MARKET
ST. ANDREW'S HALL
Weigh House



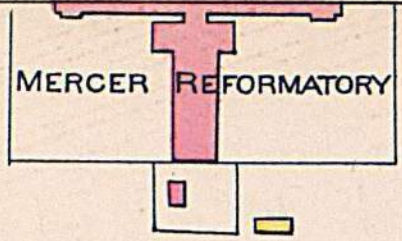


Entered according to Act of Parliament of Canada in the year 1885,
 by Chas. E. Good, in the Office of the Minister of Agriculture at Ottawa.

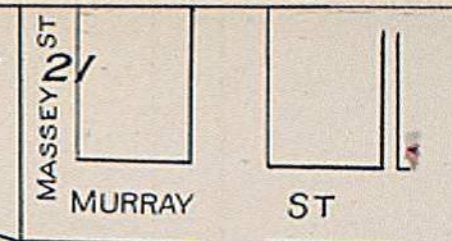
SCALE 200 FEET TO ONE INCH.
 100' 50' 0' 100' 200' 300' 400'

CITY OF TORONTO

SEE PLATE 21



SEE PLATE 21



CENTRAL PRISON

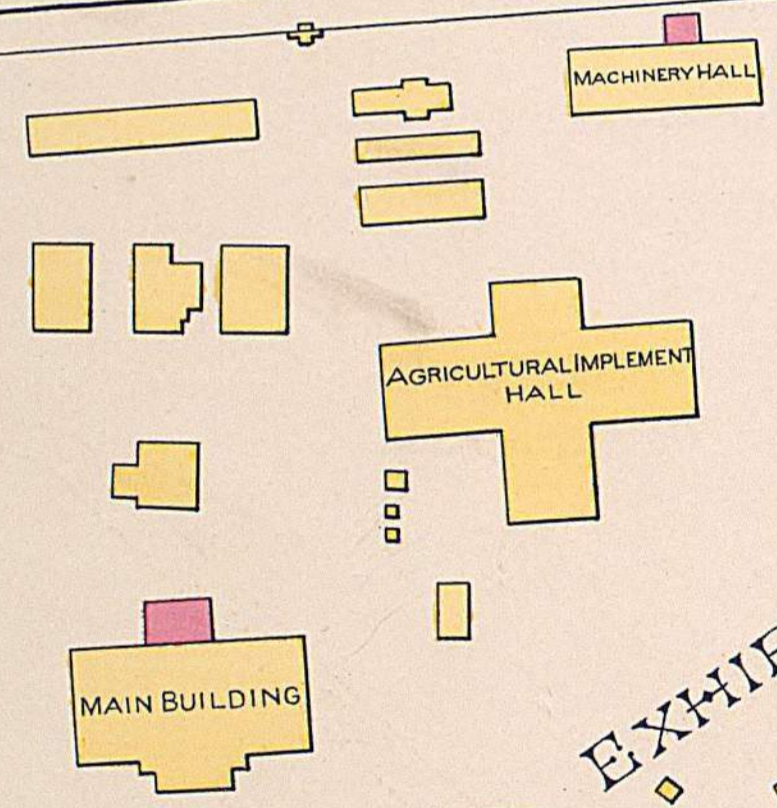
Inglis & Hunter MACHINE SHOP

GRAND TRUNK RAILWAY [G.W. DIVISION]

EXHIBITION AVE.

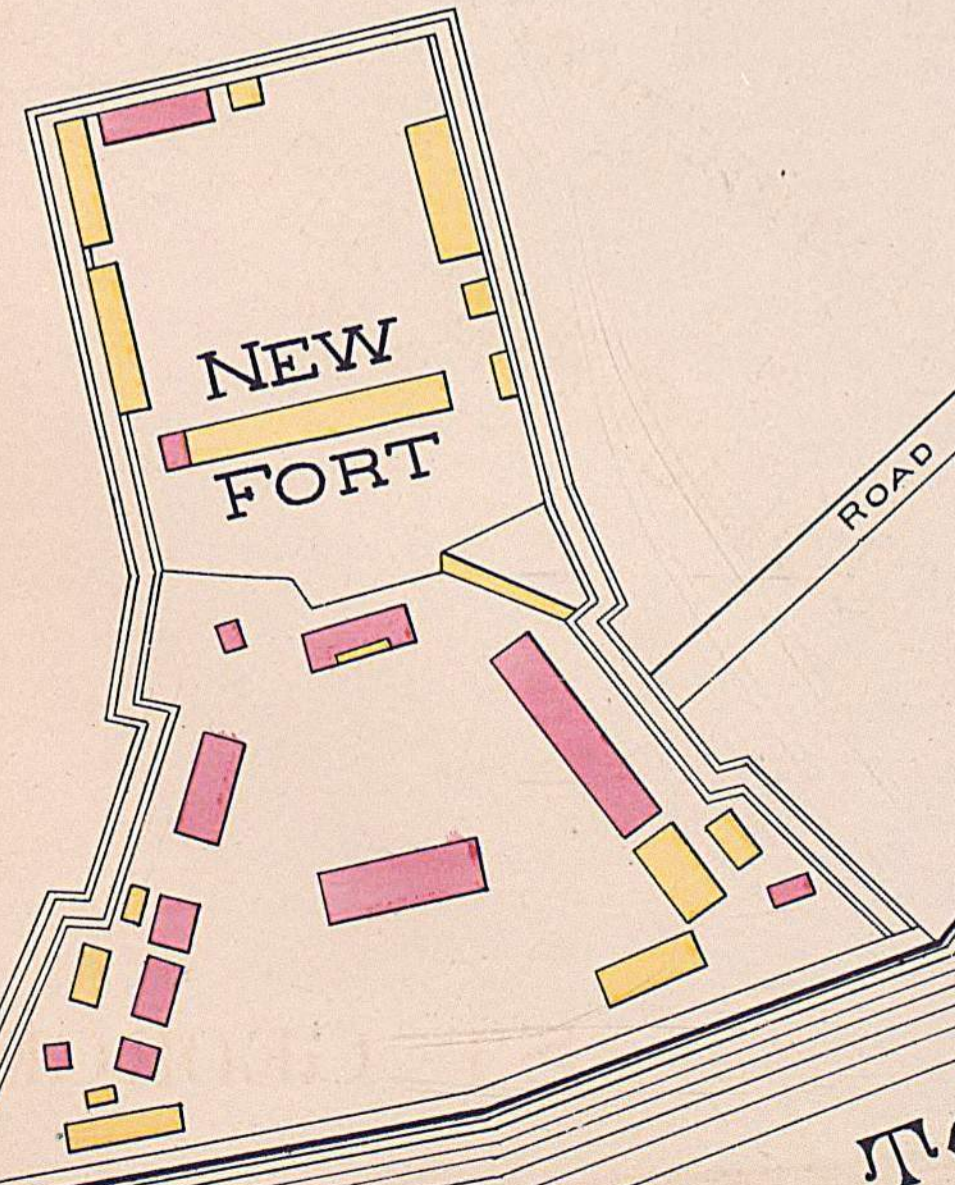
PARKDALE OF VILLAGE

HUXLEY STREET, DUFFERIN, MISSISSAGUA, IROQUOIS



RACE GROUNDS COURSE

INDUSTRIAL EXHIBITION



NEW FORT

ROAD TO FORT

HARBOUR

ST GEORGE'S WARD

TORONTO



SCALE 200 FEET TO ONE INCH. 100' 50' 0' 100' 200' 300' 400'

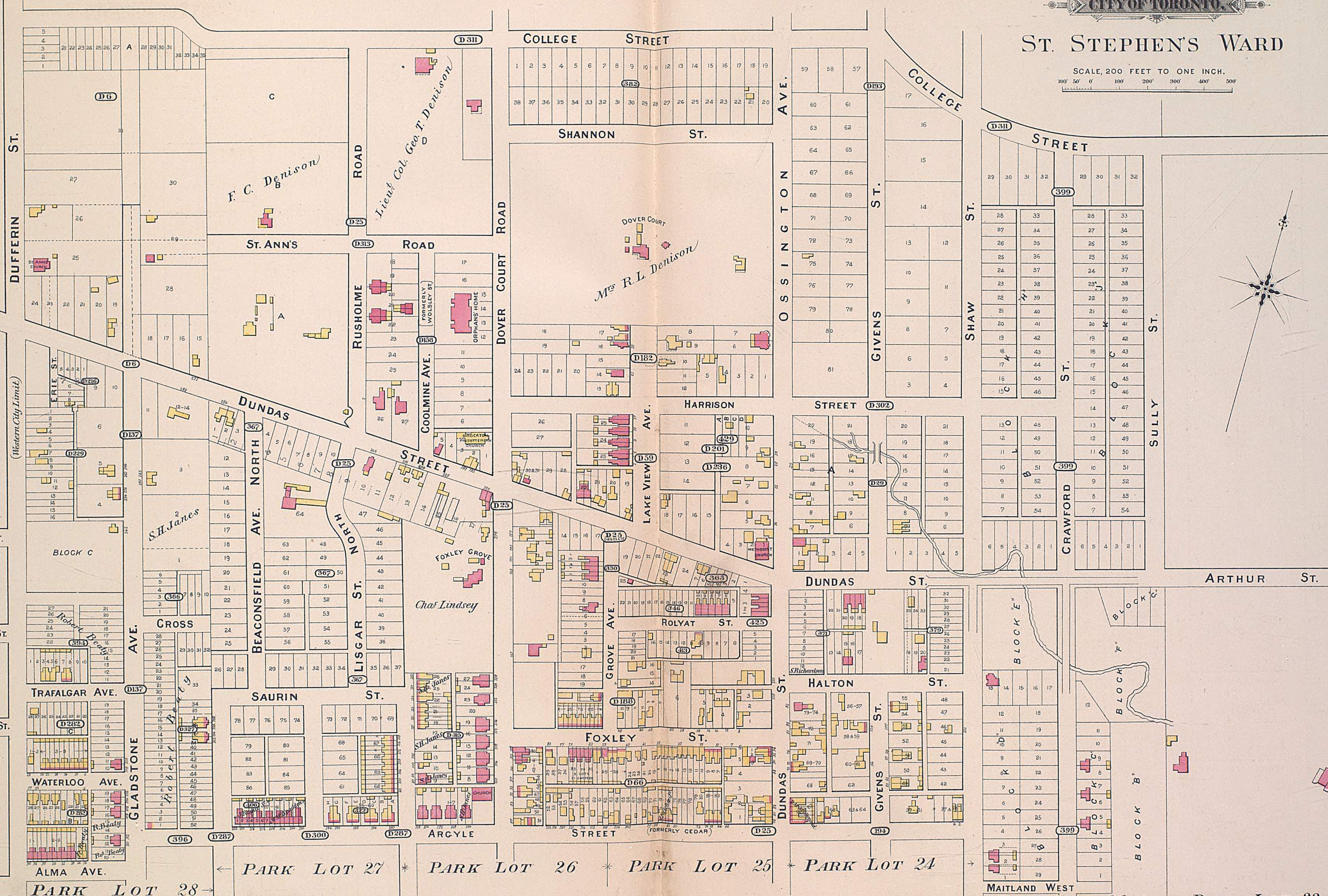
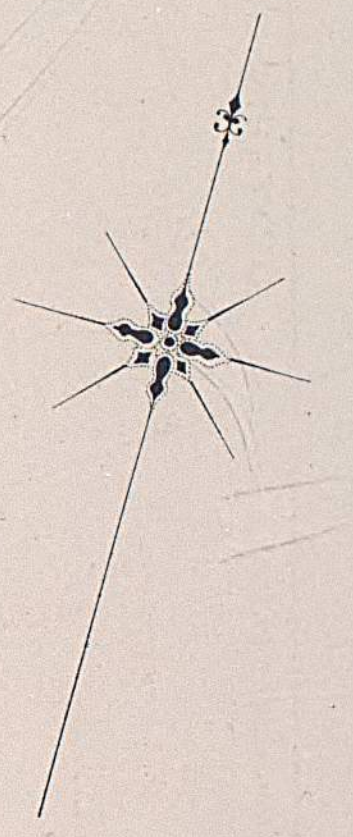
Entered according to Act of Parliament of Canada in the year 1885, by Chas. E. Good, in the Office of the Minister of Agriculture at Ottawa.

CITY OF TORONTO.

ST. STEPHEN'S WARD

SCALE, 200 FEET TO ONE INCH.

100' 50' 0' 100' 200' 300' 400' 500'



Entered according to Act of Parliament of Canada in the year 1883, by Chas. E. Gould in the Office of the Minister of Agriculture at Ottawa.

PARK LOT 21

PARK LOT 20

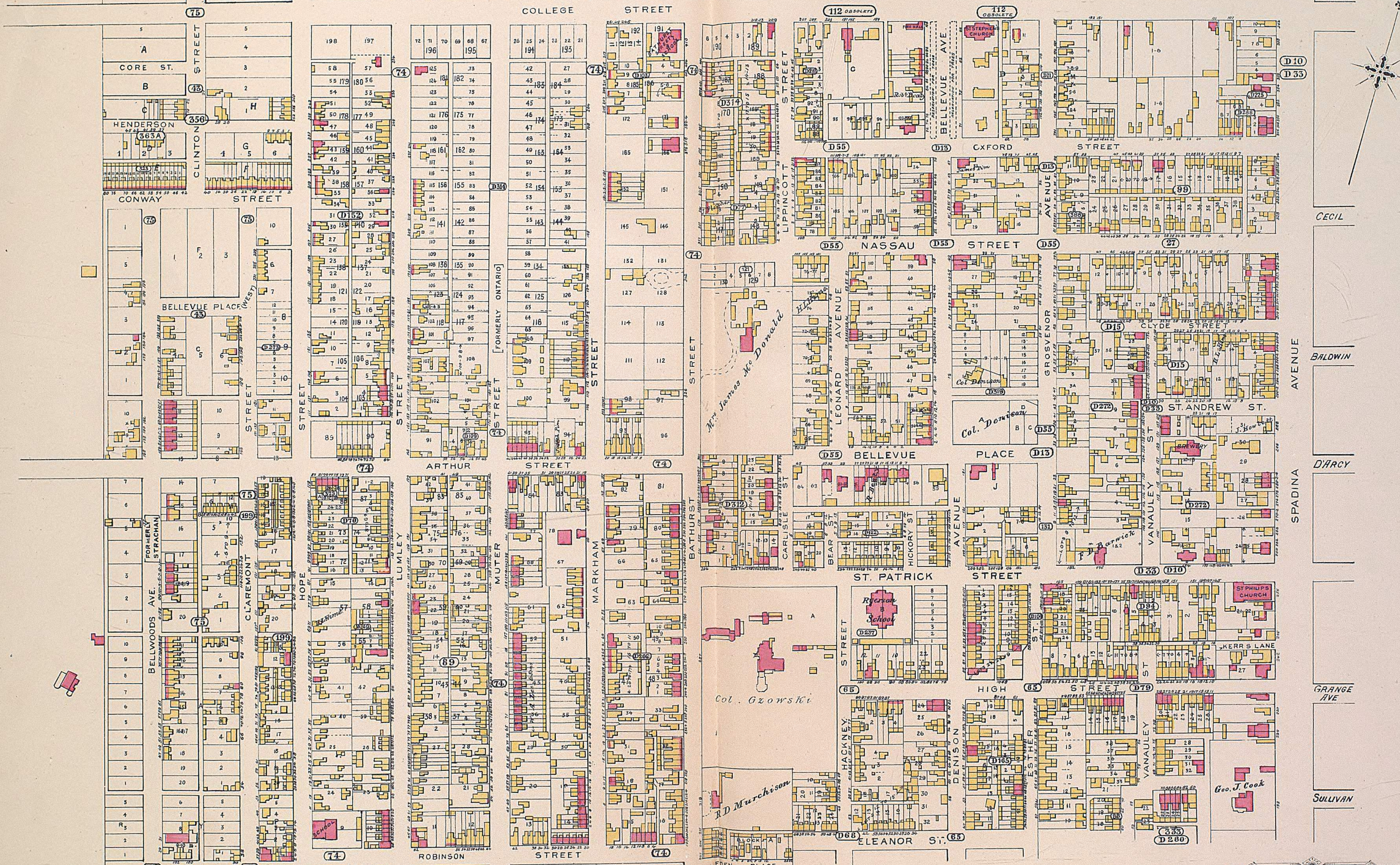
PARK LOT 19

PARK LOT 18

PARK LOT 17

PARK LOT 16

BORDEN BRUNSWICK AVE MAJOR ROBERT



ST. STEPHEN'S WARD

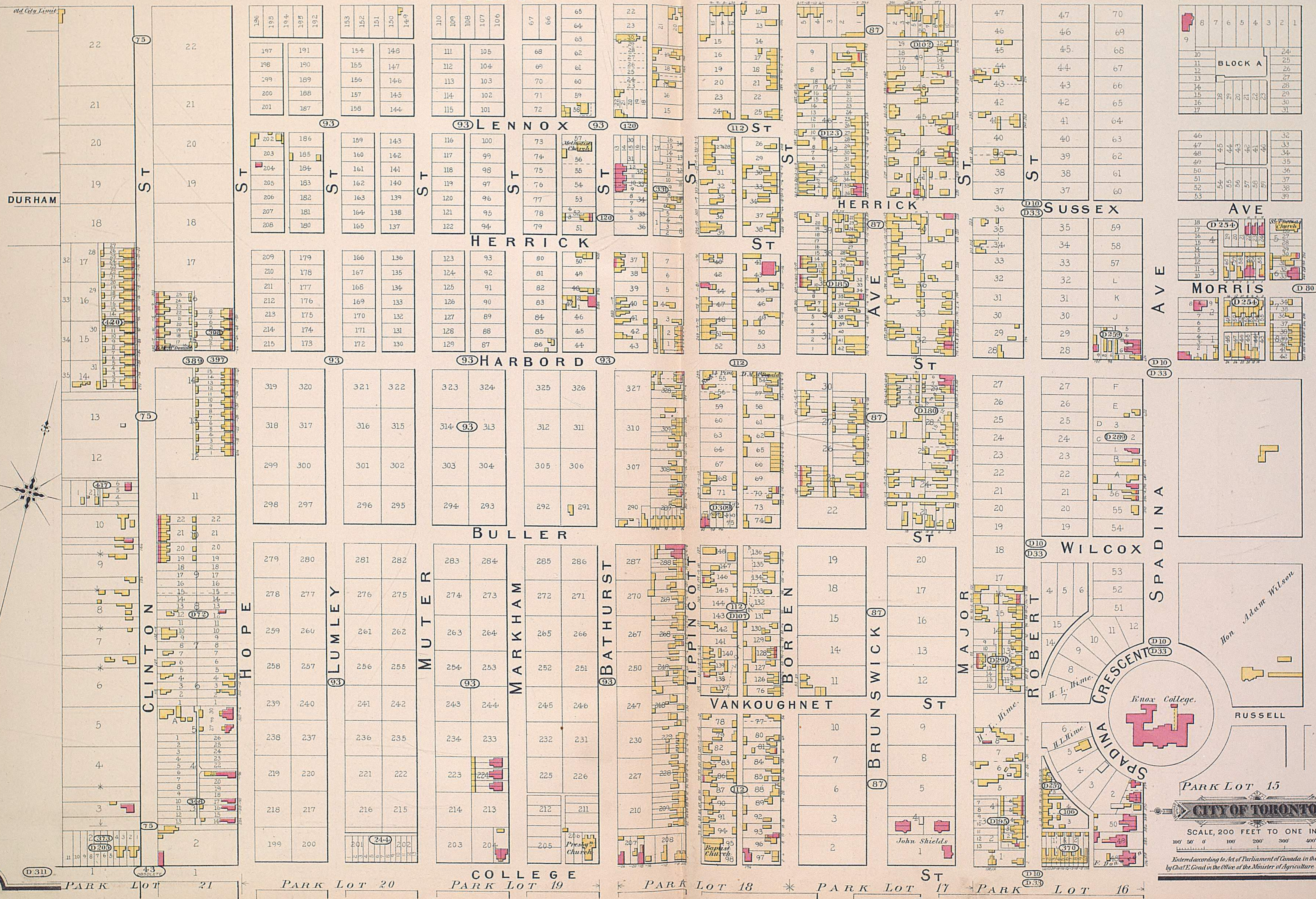
ST. PATRICK'S WARD

CITY OF TORONTO

Entered according to Act of Parliament of Canada in the year 1885,
by Chas. E. Gould, in the Office of the Minister of Agriculture at Ottawa.

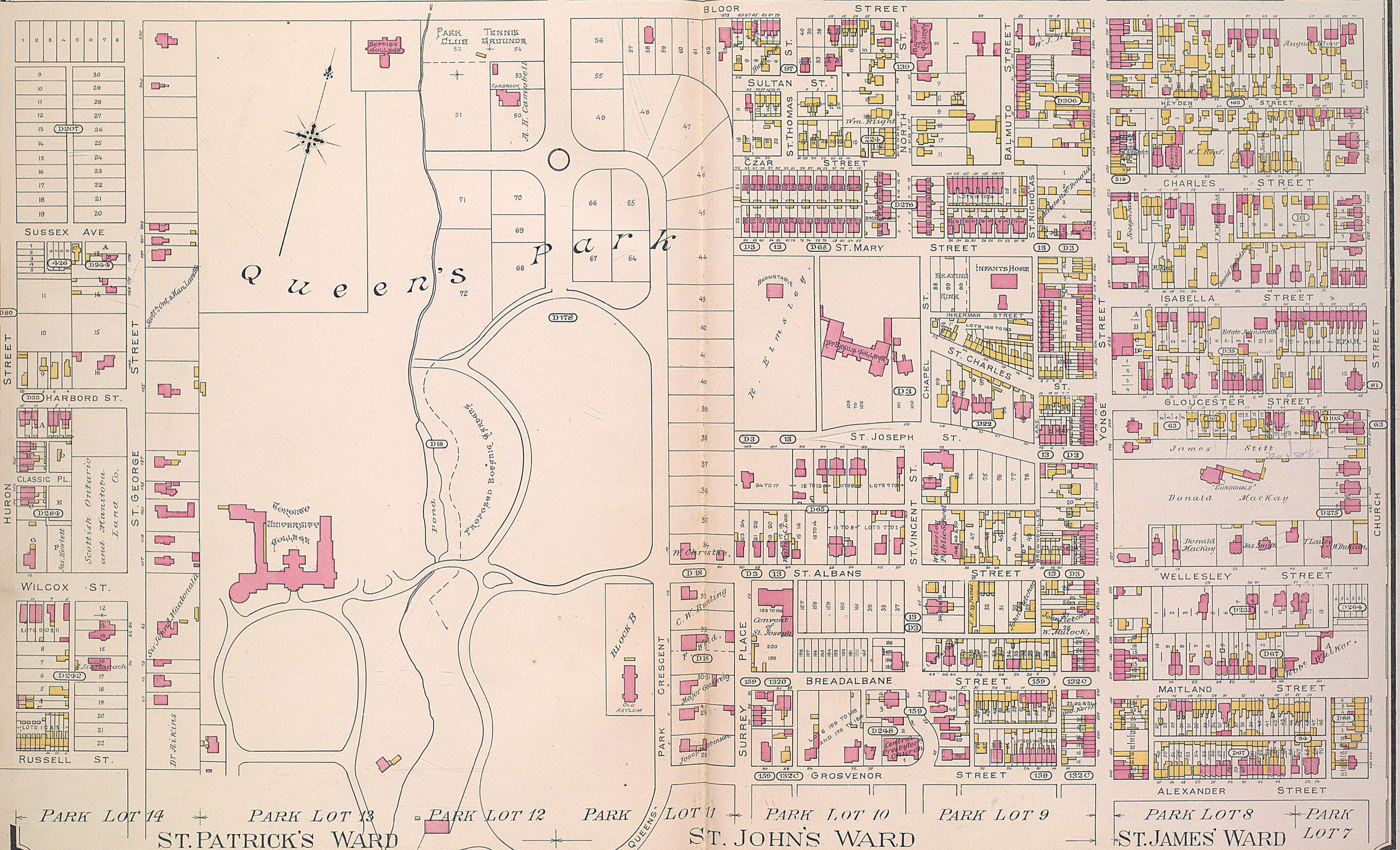
SCALE 200 FEET TO ONE INCH
100 200 300 400

ST STEPHEN'S WARD * ST PATRICK'S WARD



PARK LOT 15
CITY OF TORONTO
 SCALE, 200 FEET TO ONE INCH.
 100' 50' 0' 100' 200' 300' 400' 500'
 Entered according to Act of Parliament of Canada in the year 1884,
 by Chas. E. Goad in the Office of the Minister of Agriculture at Ottawa.

SCALE 200 FEET TO ONE INCH.



1	2	3	4	5	6	7	8
9					30		
10					29		
11					28		
12					27		
13					26		
14					25		
15					24		
16					23		
17					22		
18					21		
19					20		

SUSSEX AVE							
1	2	3	4	5	6	7	8
9	10	11	12	13	14	15	16
17	18	19	20	21	22	23	24
25	26	27	28	29	30	31	32
33	34	35	36	37	38	39	40
41	42	43	44	45	46	47	48
49	50	51	52	53	54	55	56
57	58	59	60	61	62	63	64
65	66	67	68	69	70	71	72
73	74	75	76	77	78	79	80
81	82	83	84	85	86	87	88
89	90	91	92	93	94	95	96
97	98	99	100	101	102	103	104
105	106	107	108	109	110	111	112
113	114	115	116	117	118	119	120
121	122	123	124	125	126	127	128
129	130	131	132	133	134	135	136
137	138	139	140	141	142	143	144
145	146	147	148	149	150	151	152
153	154	155	156	157	158	159	160
161	162	163	164	165	166	167	168
169	170	171	172	173	174	175	176
177	178	179	180	181	182	183	184
185	186	187	188	189	190	191	192
193	194	195	196	197	198	199	200

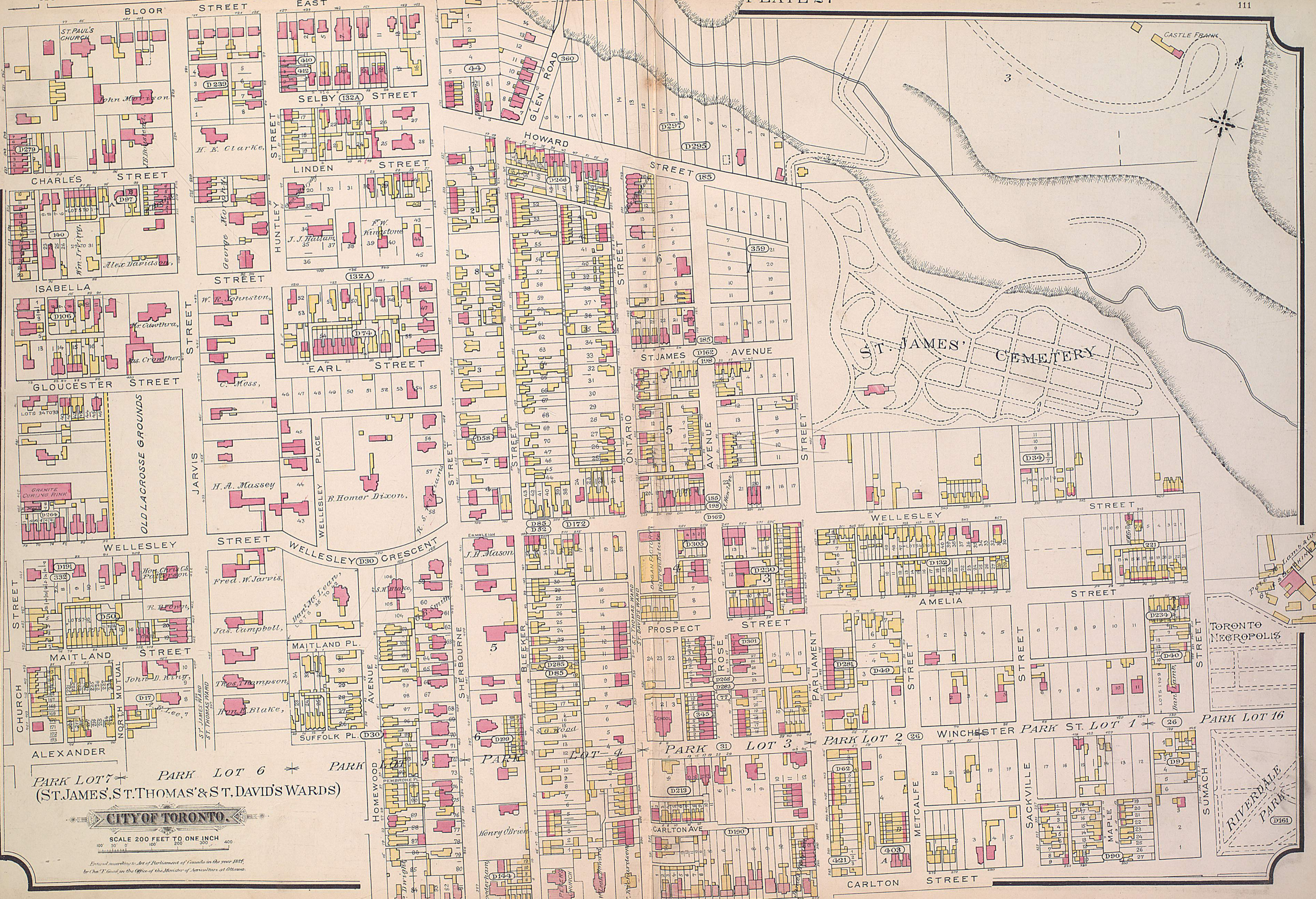
HARBORD ST.							
1	2	3	4	5	6	7	8
9	10	11	12	13	14	15	16
17	18	19	20	21	22	23	24
25	26	27	28	29	30	31	32
33	34	35	36	37	38	39	40
41	42	43	44	45	46	47	48
49	50	51	52	53	54	55	56
57	58	59	60	61	62	63	64
65	66	67	68	69	70	71	72
73	74	75	76	77	78	79	80
81	82	83	84	85	86	87	88
89	90	91	92	93	94	95	96
97	98	99	100	101	102	103	104
105	106	107	108	109	110	111	112
113	114	115	116	117	118	119	120
121	122	123	124	125	126	127	128
129	130	131	132	133	134	135	136
137	138	139	140	141	142	143	144
145	146	147	148	149	150	151	152
153	154	155	156	157	158	159	160
161	162	163	164	165	166	167	168
169	170	171	172	173	174	175	176
177	178	179	180	181	182	183	184
185	186	187	188	189	190	191	192
193	194	195	196	197	198	199	200

WILCOX ST.							
1	2	3	4	5	6	7	8
9	10	11	12	13	14	15	16
17	18	19	20	21	22	23	24
25	26	27	28	29	30	31	32
33	34	35	36	37	38	39	40
41	42	43	44	45	46	47	48
49	50	51	52	53	54	55	56
57	58	59	60	61	62	63	64
65	66	67	68	69	70	71	72
73	74	75	76	77	78	79	80
81	82	83	84	85	86	87	88
89	90	91	92	93	94	95	96
97	98	99	100	101	102	103	104
105	106	107	108	109	110	111	112
113	114	115	116	117	118	119	120
121	122	123	124	125	126	127	128
129	130	131	132	133	134	135	136
137	138	139	140	141	142	143	144
145	146	147	148	149	150	151	152
153	154	155	156	157	158	159	160
161	162	163	164	165	166	167	168
169	170	171	172	173	174	175	176
177	178	179	180	181	182	183	184
185	186	187	188	189	190	191	192
193	194	195	196	197	198	199	200

RUSSELL ST.							
1	2	3	4	5	6	7	8
9	10	11	12	13	14	15	16
17	18	19	20	21	22	23	24
25	26	27	28	29	30	31	32
33	34	35	36	37	38	39	40
41	42	43	44	45	46	47	48
49	50	51	52	53	54	55	56
57	58	59	60	61	62	63	64
65	66	67	68	69	70	71	72
73	74	75	76	77	78	79	80
81	82	83	84	85	86	87	88
89	90	91	92	93	94	95	96
97	98	99	100	101	102	103	104
105	106	107	108	109	110	111	112
113	114	115	116	117	118	119	120
121	122	123	124	125	126	127	128
129	130	131	132	133	134	135	136
137	138	139	140	141	142	143	144
145	146	147	148	149	150	151	152
153	154	155	156	157	158	159	160
161	162	163	164	165	166	167	168
169	170	171	172	173	174	175	176
177	178	179	180	181	182	183	184
185	186	187	188	189	190	191	192
193	194	195	196	197	198	199	200

ST. PATRICK'S WARD ST. JOHN'S WARD ST. JAMES' WARD

Entered according to Act of Parliament of Canada in the year 1887, by Chas. E. Gould, in the Office of the Minister of Agriculture at Ottawa.

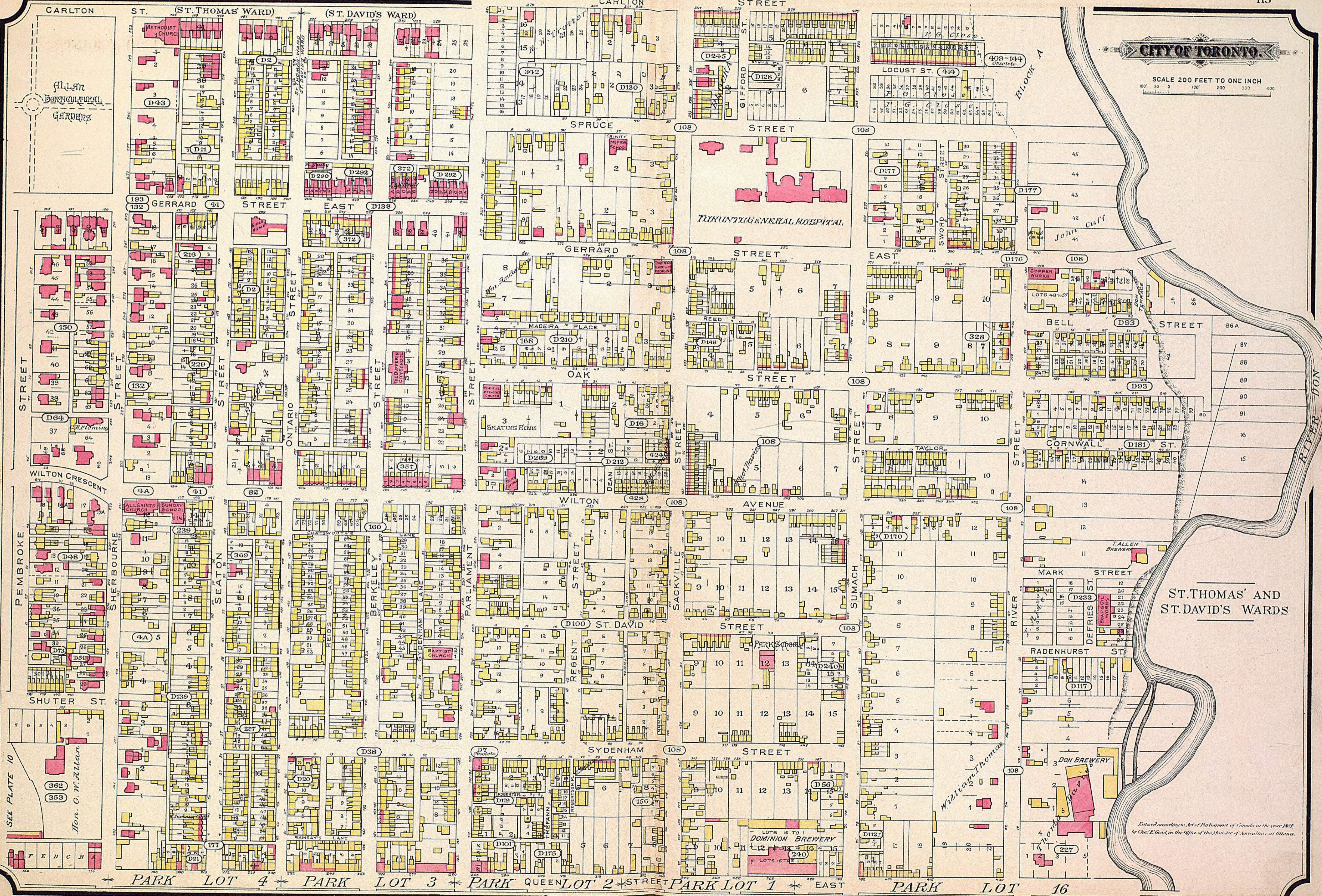


PARK LOT 7 * PARK LOT 6 * PARK LOT 5 * PARK LOT 4 * PARK LOT 3 * PARK LOT 2 * PARK LOT 1 *
 (ST. JAMES', ST. THOMAS' & ST. DAVID'S WARDS)

CITY OF TORONTO.

SCALE 200 FEET TO ONE INCH

Entered according to Act of Parliament of Canada in the year 1887,
 by Chas. E. Good, in the Office of the Minister of Agriculture, at Ottawa.



CITY OF TORONTO

SCALE 200 FEET TO ONE INCH

ST. THOMAS' AND ST. DAVID'S WARDS

Entered according to Act of Parliament of Canada in the year 1887, by Chas. E. Good, in the Office of the Minister of Agriculture at Ottawa.

SEE PLATE 10
Hon. C. W. Allan

ALLAN BOTANICAL GARDENS

TORONTO GENERAL HOSPITAL

COPPER WORKS
LOTS 48-57

TALLEN BREWERY

DON BREWERY

DOMINION BREWERY
LOTS 12-14
240

193
132

132

177

177

372

357

127

127

372

328

156

156

108

108

108

108

108

108

108

108

108

108

108

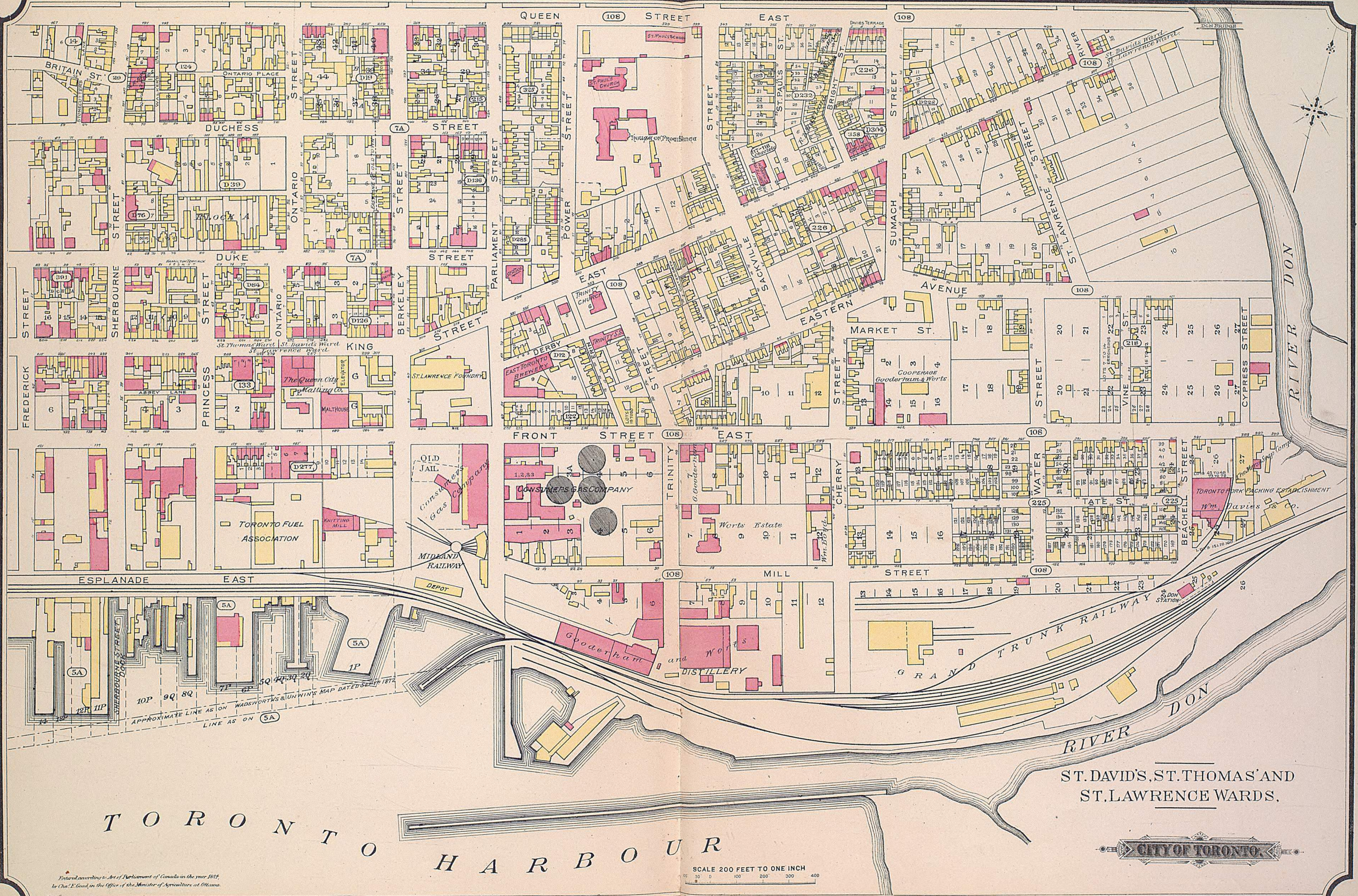
108

108

108

108

108



ST. DAVID'S, ST. THOMAS' AND
ST. LAWRENCE WARDS.



T O R O N T O H A R B O U R


SCALE 200 FEET TO ONE INCH

Entered according to Act of Parliament of Canada in the year 1887,
by Chas. E. Good, in the Office of the Minister of Agriculture at Ottawa.

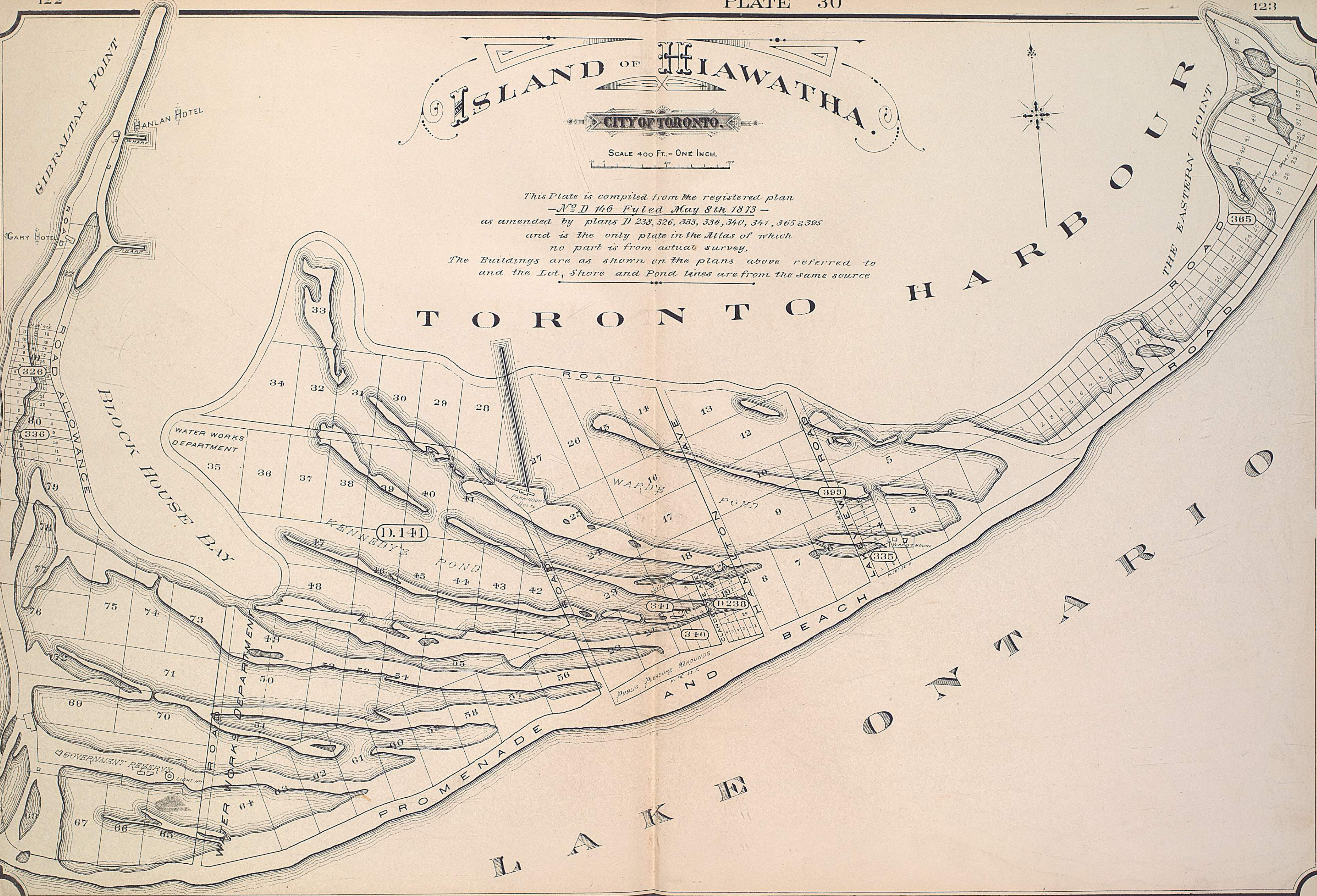

ISLAND OF HIAWATHA.

CITY OF TORONTO.

SCALE 400 FT. = ONE INCH.



*This Plate is compiled from the registered plan
- No D 146 Filed May 8th 1873 -
as amended by plans D 238, 326, 335, 336, 340, 341, 365 & 395
and is the only plate in the Atlas of which
no part is from actual survey.
The Buildings are as shown on the plans above referred to
and the Lot, Shore and Pond lines are from the same source*



CITY OF TORONTO.

ST. PAUL'S WARD (YORKVILLE)

SCALE 300 FEET TO ONE INCH.

22

21

Boundary

WALKER AVE

SUMMER HILL AVE

39 Geo Pears 41 43 45 Dr Philbrick 47 49 Dr Philbrick 51

WILKINSON AVE

SHAFTESBURY AVE

CLAREWOOD AVE

BIRCH AVE

ONTARIO & QUEBEC RAILWAY

DICKSON AVE

COTTINGHAM AVE

GRIMSBY AVE

EDGAR AVE

MARLBOROUGH AVE

PRICE AVE

BITCHIE AVE

MACPHERSON AVE

AVENUE

BIN-SCARTH AVE

CHESTNUT PARK

ROXBOROUGH

ROXBOROUGH

DAVENPORT PLE

NORTH DRIVE

ROXBOROUGH

BELMONT

WOODLAND

ROXBOROUGH

BISHOP ST

ROSEDALE

ROXBOROUGH

BERRYMAN

SEVERN PARK

ROXBOROUGH

WALTER RD

SEVERN BREWERY

ROXBOROUGH

SCOLLARD AVE

SEVERN

ROXBOROUGH

YORKVILLE AVE

SEVERN

ROXBOROUGH

CUMBERLAND AVE

SEVERN

ROXBOROUGH

DAVENPORT PLE

SEVERN

ROXBOROUGH

BELMONT

SEVERN

ROXBOROUGH

BISHOP ST

SEVERN

ROXBOROUGH

BERRYMAN

SEVERN

ROXBOROUGH

WALTER RD

SEVERN

ROXBOROUGH

SCOLLARD AVE

SEVERN

ROXBOROUGH

YORKVILLE AVE

SEVERN

ROXBOROUGH

CUMBERLAND AVE

SEVERN

ROXBOROUGH

DAVENPORT PLE

SEVERN

ROXBOROUGH

BELMONT

SEVERN

ROXBOROUGH

BISHOP ST

SEVERN

ROXBOROUGH

BERRYMAN

SEVERN

ROXBOROUGH

WALTER RD

SEVERN

ROXBOROUGH

SCOLLARD AVE

SEVERN

ROXBOROUGH

YORKVILLE AVE

SEVERN

ROXBOROUGH

CUMBERLAND AVE

SEVERN

ROXBOROUGH

DAVENPORT PLE

SEVERN

ROXBOROUGH

BELMONT

SEVERN

ROXBOROUGH

BISHOP ST

SEVERN

ROXBOROUGH

BERRYMAN

SEVERN

ROXBOROUGH

WALTER RD

SEVERN

ROXBOROUGH

SCOLLARD AVE

SEVERN

ROXBOROUGH

YORKVILLE AVE

SEVERN

ROXBOROUGH

CUMBERLAND AVE

SEVERN

ROXBOROUGH

DAVENPORT PLE

SEVERN

ROXBOROUGH

BELMONT

SEVERN

ROXBOROUGH

BISHOP ST

SEVERN

ROXBOROUGH

BERRYMAN

SEVERN

ROXBOROUGH

WALTER RD

SEVERN

ROXBOROUGH

SCOLLARD AVE

SEVERN

ROXBOROUGH

YORKVILLE AVE

SEVERN

ROXBOROUGH

CUMBERLAND AVE

SEVERN

ROXBOROUGH

DAVENPORT PLE

SEVERN

ROXBOROUGH

BELMONT

SEVERN

ROXBOROUGH

BISHOP ST

SEVERN

ROXBOROUGH

BERRYMAN

SEVERN

ROXBOROUGH

WALTER RD

SEVERN

ROXBOROUGH

SCOLLARD AVE

SEVERN

ROXBOROUGH

YORKVILLE AVE

SEVERN

ROXBOROUGH

CUMBERLAND AVE

SEVERN

ROXBOROUGH

DAVENPORT PLE

SEVERN

ROXBOROUGH

BELMONT

SEVERN

ROXBOROUGH

BISHOP ST

SEVERN

ROXBOROUGH

BERRYMAN

SEVERN

ROXBOROUGH

WALTER RD

SEVERN

ROXBOROUGH

SCOLLARD AVE

SEVERN

ROXBOROUGH

YORKVILLE AVE

SEVERN

ROXBOROUGH

CUMBERLAND AVE

SEVERN

ROXBOROUGH

DAVENPORT PLE

SEVERN

ROXBOROUGH

BELMONT

SEVERN

ROXBOROUGH

BISHOP ST

SEVERN

ROXBOROUGH

BERRYMAN

SEVERN

ROXBOROUGH

WALTER RD

SEVERN

ROXBOROUGH

SCOLLARD AVE

SEVERN

ROXBOROUGH

YORKVILLE AVE

SEVERN

ROXBOROUGH

CUMBERLAND AVE

SEVERN

ROXBOROUGH

DAVENPORT PLE

SEVERN

ROXBOROUGH

BELMONT

SEVERN

ROXBOROUGH

BISHOP ST

SEVERN

ROXBOROUGH

BERRYMAN

SEVERN

ROXBOROUGH

WALTER RD

SEVERN

ROXBOROUGH

SCOLLARD AVE

SEVERN

ROXBOROUGH

YORKVILLE AVE

SEVERN

ROXBOROUGH

CUMBERLAND AVE

SEVERN

ROXBOROUGH

DAVENPORT PLE

SEVERN

ROXBOROUGH

BELMONT

SEVERN

ROXBOROUGH

BISHOP ST

SEVERN

ROXBOROUGH

BERRYMAN

SEVERN

ROXBOROUGH

WALTER RD

SEVERN

ROXBOROUGH

SCOLLARD AVE

SEVERN

ROXBOROUGH

YORKVILLE AVE

SEVERN

ROXBOROUGH

CUMBERLAND AVE

SEVERN

ROXBOROUGH

DAVENPORT PLE

SEVERN

ROXBOROUGH

BELMONT

SEVERN

ROXBOROUGH

BISHOP ST

SEVERN

ROXBOROUGH

BERRYMAN

SEVERN

ROXBOROUGH

WALTER RD

SEVERN

ROXBOROUGH

SCOLLARD AVE

SEVERN

ROXBOROUGH

YORKVILLE AVE

SEVERN

ROXBOROUGH

CUMBERLAND AVE

SEVERN

ROXBOROUGH

DAVENPORT PLE

SEVERN

ROXBOROUGH

BELMONT

SEVERN

ROXBOROUGH

BISHOP ST

SEVERN

ROXBOROUGH

BERRYMAN

SEVERN

ROXBOROUGH

WALTER RD

SEVERN

ROXBOROUGH

SCOLLARD AVE

SEVERN

ROXBOROUGH

YORKVILLE AVE

SEVERN

ROXBOROUGH

CUMBERLAND AVE

SEVERN

ROXBOROUGH

DAVENPORT PLE

SEVERN

ROXBOROUGH

BELMONT

</

32

31

30

29

28

27

26

25

D^r Wood, J. Gilbert.

Major Foster

Bull Bros.

SCALE, 400 FEET TO ONE INCH.

BRICK BUILDINGS FRAME

Entered according to Act of Parliament of Canada in the year 1884, by Chas. E. Good in the Office of the Minister of Agriculture at Ottawa.

Bull Bros.

G.H. Bull

M^r Hughes

ALBERT

J. Moynihan

A.M. Kinley

CHRISTIE ST.

VICTORIA ST.

GEORGE

Frank Turner

A. Jardine

J. Deegan

John Mathews

John Boyd

Chandler

Wells Estate

Royce

James Armstrong

DOVER COURT
Thos. H. Bull
ONTARIO & QUEBEC RAILWAY

Carolan

MARIA ST.

Barlett

Dalton

M^r Namara

James Armstrong

1	2	3	4	5	6	7	8	9	10	11	12	13	14	15	16	17	18	19	20	21	22	23	24	25	26	27	28	29	30	31	32	33	34	35																																																																																																																																																	
21	22	23	24	25	26	27	28	29	30	31	32	33	34	35	36	37	38	39	40	41	42	43	44	45	46	47	48	49	50	51	52	53	54	55	56	57	58	59	60	61	62	63	64	65	66	67	68	69	70	71	72	73	74	75	76	77	78	79	80	81	82	83	84	85	86	87	88	89	90	91	92	93	94	95	96	97	98	99	100	101	102	103	104	105	106	107	108	109	110	111	112	113	114	115	116	117	118	119	120	121	122	123	124	125	126	127	128	129	130	131	132	133	134	135	136	137	138	139	140	141	142	143	144	145	146	147	148	149	150	151	152	153	154	155	156	157	158	159	160	161	162	163	164	165	166	167	168	169	170	171	172	173	174	175	176	177	178	179	180	181	182	183	184	185	186	187	188	189	190	191	192	193	194	195	196	197	198	199	200

BRICHTON PLACE

HAMBURG AVE.

BARTLETT AVE.

DURHAM ST.

WESTMORELAND AVE.

PUBLIC M 520 L SQUARE

DURHAM ST.

DURHAM ST.

DURHAM ST.

DURHAM ST.

DURHAM ST.

DURHAM ST.

DURHAM ST.

DURHAM ST.

DURHAM ST.

DURHAM ST.

DURHAM ST.

DURHAM ST.

1	2	3	4	5	6	7	8	9	10	11	12	13	14	15	16	17	18	19	20	21	22	23	24	25	26	27	28	29	30	31	32	33	34	35	36	37	38	39	40	41	42	43	44	45	46	47	48	49	50	51	52	53	54	55	56	57	58	59	60	61	62	63	64	65	66	67	68	69	70	71	72	73	74	75	76	77	78	79	80	81	82	83	84	85	86	87	88	89	90	91	92	93	94	95	96	97	98	99	100	101	102	103	104	105	106	107	108	109	110	111	112	113	114	115	116	117	118	119	120	121	122	123	124	125	126	127	128	129	130	131	132	133	134	135	136	137	138	139	140	141	142	143	144	145	146	147	148	149	150	151	152	153	154	155	156	157	158	159	160	161	162	163	164	165	166	167	168	169	170	171	172	173	174	175	176	177	178	179	180	181	182	183	184	185	186	187	188	189	190	191	192	193	194	195	196	197	198	199	200
---	---	---	---	---	---	---	---	---	----	----	----	----	----	----	----	----	----	----	----	----	----	----	----	----	----	----	----	----	----	----	----	----	----	----	----	----	----	----	----	----	----	----	----	----	----	----	----	----	----	----	----	----	----	----	----	----	----	----	----	----	----	----	----	----	----	----	----	----	----	----	----	----	----	----	----	----	----	----	----	----	----	----	----	----	----	----	----	----	----	----	----	----	----	----	----	----	----	----	-----	-----	-----	-----	-----	-----	-----	-----	-----	-----	-----	-----	-----	-----	-----	-----	-----	-----	-----	-----	-----	-----	-----	-----	-----	-----	-----	-----	-----	-----	-----	-----	-----	-----	-----	-----	-----	-----	-----	-----	-----	-----	-----	-----	-----	-----	-----	-----	-----	-----	-----	-----	-----	-----	-----	-----	-----	-----	-----	-----	-----	-----	-----	-----	-----	-----	-----	-----	-----	-----	-----	-----	-----	-----	-----	-----	-----	-----	-----	-----	-----	-----	-----	-----	-----	-----	-----	-----	-----	-----	-----	-----	-----	-----	-----	-----	-----	-----	-----	-----	-----

DURHAM ST.

DURHAM ST.

DURHAM ST.

DURHAM ST.

DURHAM ST.

DURHAM ST.

DURHAM ST.

DURHAM ST.

DURHAM ST.

DURHAM ST.

DURHAM ST.

DURHAM ST.

DURHAM ST.

DURHAM ST.

DURHAM ST.

DURHAM ST.

DURHAM ST.

DURHAM ST.

1	2	3	4	5	6	7	8	9	10	11	12	13	14	15	16	17	18	19	20	21	22	23	24	25	26	27	28	29	30	31	32	33	34	35	36	37	38	39	40	41	42	43	44	45	46	47	48	49	50	51	52	53	54	55	56	57	58	59	60	61	62	63	64	65	66	67	68	69	70	71	72	73	74	75	76	77	78	79	80	81	82	83	84	85	86	87	88	89	90	91	92	93	94	95	96	97	98	99	100	101	102	103	104	105	106	107	108	109	110	111	112	113	114	115	116	117	118	119	120	121	122	123	124	125	126	127	128	129	130	131	132	133	134	135	136	137	138	139	140	141	142	143	144	145	146	147	148	149	150	151	152	153	154	155	156	157	158	159	160	161	162	163	164	165	166	167	168	169	170	171	172	173	174	175	176	177	178	179	180	181	182	183	184	185	186	187	188	189	190	191	192	193	194	195	196	197	198	199	200
---	---	---	---	---	---	---	---	---	----	----	----	----	----	----	----	----	----	----	----	----	----	----	----	----	----	----	----	----	----	----	----	----	----	----	----	----	----	----	----	----	----	----	----	----	----	----	----	----	----	----	----	----	----	----	----	----	----	----	----	----	----	----	----	----	----	----	----	----	----	----	----	----	----	----	----	----	----	----	----	----	----	----	----	----	----	----	----	----	----	----	----	----	----	----	----	----	----	----	-----	-----	-----	-----	-----	-----	-----	-----	-----	-----	-----	-----	-----	-----	-----	-----	-----	-----	-----	-----	-----	-----	-----	-----	-----	-----	-----	-----	-----	-----	-----	-----	-----	-----	-----	-----	-----	-----	-----	-----	-----	-----	-----	-----	-----	-----	-----	-----	-----	-----	-----	-----	-----	-----	-----	-----	-----	-----	-----	-----	-----	-----	-----	-----	-----	-----	-----	-----	-----	-----	-----	-----	-----	-----	-----	-----	-----	-----	-----	-----	-----	-----	-----	-----	-----	-----	-----	-----	-----	-----	-----	-----	-----	-----	-----	-----	-----	-----	-----	-----	-----

DURHAM ST.

DURHAM ST.

DURHAM ST.

DURHAM ST.

DURHAM ST.

DURHAM ST.

DURHAM ST.

DURHAM ST.

DURHAM ST.

DURHAM ST.

DURHAM ST.

DURHAM ST.

DURHAM ST.

DURHAM ST.

DURHAM ST.

DURHAM ST.

DURHAM ST.

DURHAM ST.

1	2	3	4	5	6	7	8	9	10	11	12	13	14	15	16	17	18	19	20	21	22	23	24	25	26	27	28	29	30	31	32	33	34	35	36	37	38	39	40	41	42	43	44	45	46	47	48	49	50	51	52	53	54	55	56	57	58	59	60	61	62	63	64	65	66	67	68	69	70	71	72	73	74	75	76	77	78	79	80	81	82	83	84	85	86	87	88	89	90	91	92	93	94	95	96	97	98	99	100	101	102	103	104	105	106	107	108	109	110	111	112	113	114	115	116	117	118	119	120	121	122	123	124	125	126	127	128	129	130	131	132	133	134	135	136	137	138	139	140	141	142	143	144	145	146	147	148	149	150	151	152	153	154	155	156	157	158	159	160	161	162	163	164	165	166	167	168	169	170	171	172	173	174	175	176	177	178	179	180	181	182	183	184	185	186	187	188	189	190	191	192	193	194	195	196	197	198	199	200
---	---	---	---	---	---	---	---	---	----	----	----	----	----	----	----	----	----	----	----	----	----	----	----	----	----	----	----	----	----	----	----	----	----	----	----	----	----	----	----	----	----	----	----	----	----	----	----	----	----	----	----	----	----	----	----	----	----	----	----	----	----	----	----	----	----	----	----	----	----	----	----	----	----	----	----	----	----	----	----	----	----	----	----	----	----	----	----	----	----	----	----	----	----	----	----	----	----	----	-----	-----	-----	-----	-----	-----	-----	-----	-----	-----	-----	-----	-----	-----	-----	-----	-----	-----	-----	-----	-----	-----	-----	-----	-----	-----	-----	-----	-----	-----	-----	-----	-----	-----	-----	-----	-----	-----	-----	-----	-----	-----	-----	-----	-----	-----	-----	-----	-----	-----	-----	-----	-----	-----	-----	-----	-----	-----	-----	-----	-----	-----	-----	-----	-----	-----	-----	-----	-----	-----	-----	-----	-----	-----	-----	-----	-----	-----	-----	-----	-----	-----	-----	-----	-----	-----	-----	-----	-----	-----	-----	-----	-----	-----	-----	-----	-----	-----	-----	-----	-----

DURHAM ST.

DURHAM ST.

DURHAM ST.

DURHAM ST.

DURHAM ST.

DURHAM ST.

DURHAM ST.

DURHAM ST.

DURHAM ST.

DURHAM ST.

DURHAM ST.

DURHAM ST.

DURHAM ST.

DURHAM ST.

DURHAM ST.

DURHAM ST.

DURHAM ST.

DURHAM ST.

1	2	3	4	5	6	7	8	9	10	11	12	13	14	15	16	17	18	19	20	21	22	23	24	25	26	27	28	29	30	31	32	33	34	35	36	37	38	39	40	41	42	43	44	45	46	47	48	49	50	51	52	53	54	55	56	57	58	59	60	61	62	63	64	65	66	67	68	69	70	71	72	73	74	75	76	77	78	79	80	81	82	83	84	85	86	87	88	89	90	91	92	93	94	95	96	97	98	99	100	101	102	103	104	105	106	107	108	109	110	111	112	113	114	115	116	117	118	119	120	121	122	123	124	125	126	127	128	129	130	131	132	133	134	135	136	137	138	139	140	141	142	143	144	145	146	147	148	149	150	151	152	153	154	155	156	157	158	159	160	161	162	163	164	165	166	167	168	169	170	171	172	173	174	175	176	177	178	179	180	181	182	183	184	185	186	187	188	189	190	191	192	193	194	195	196	197	198	199	200
---	---	---	---	---	---	---	---	---	----	----	----	----	----	----	----	----	----	----	----	----	----	----	----	----	----	----	----	----	----	----	----	----	----	----	----	----	----	----	----	----	----	----	----	----	----	----	----	----	----	----	----	----	----	----	----	----	----	----	----	----	----	----	----	----	----	----	----	----	----	----	----	----	----	----	----	----	----	----	----	----	----	----	----	----	----	----	----	----	----	----	----	----	----	----	----	----	----	----	-----	-----	-----	-----	-----	-----	-----	-----	-----	-----	-----	-----	-----	-----	-----	-----	-----	-----	-----	-----	-----	-----	-----	-----	-----	-----	-----	-----	-----	-----	-----	-----	-----	-----	-----	-----	-----	-----	-----	-----	-----	-----	-----	-----	-----	-----	-----	-----	-----	-----	-----	-----	-----	-----	-----	-----	-----	-----	-----	-----	-----	-----	-----	-----	-----	-----	-----	-----	-----	-----	-----	-----	-----	-----	-----	-----	-----	-----	-----	-----	-----	-----	-----	-----	-----	-----	-----	-----	-----	-----	-----	-----	-----	-----	-----	-----	-----	-----	-----	-----	-----

DURHAM ST.

DURHAM ST.

DURHAM ST.

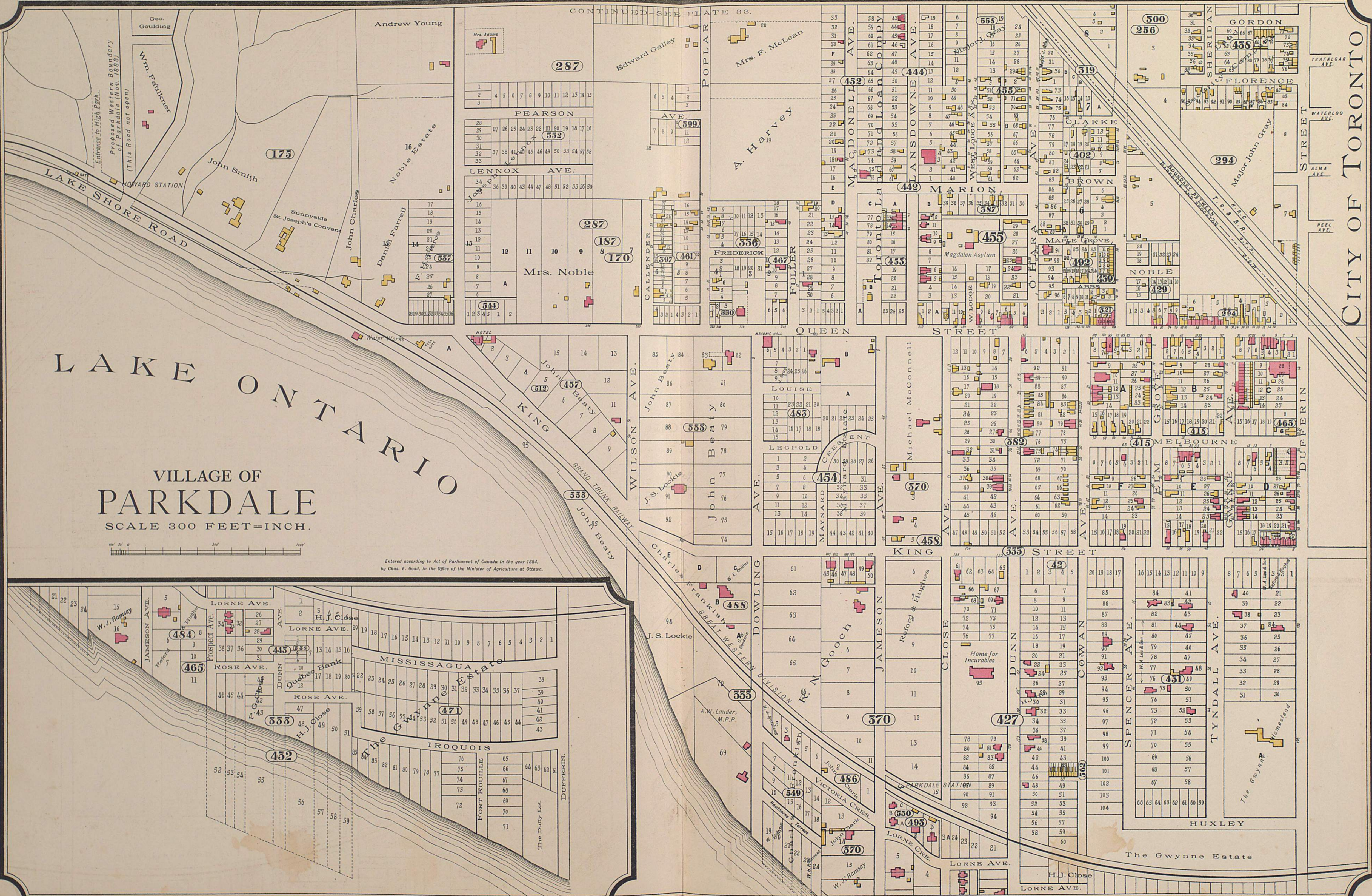
DURHAM ST.

DURHAM ST.

DURHAM ST.

DURHAM ST.

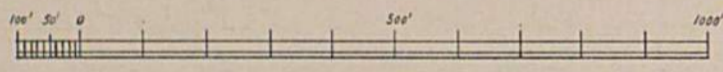
DURHAM ST.



LAKE ONTARIO

VILLAGE OF PARKDALE

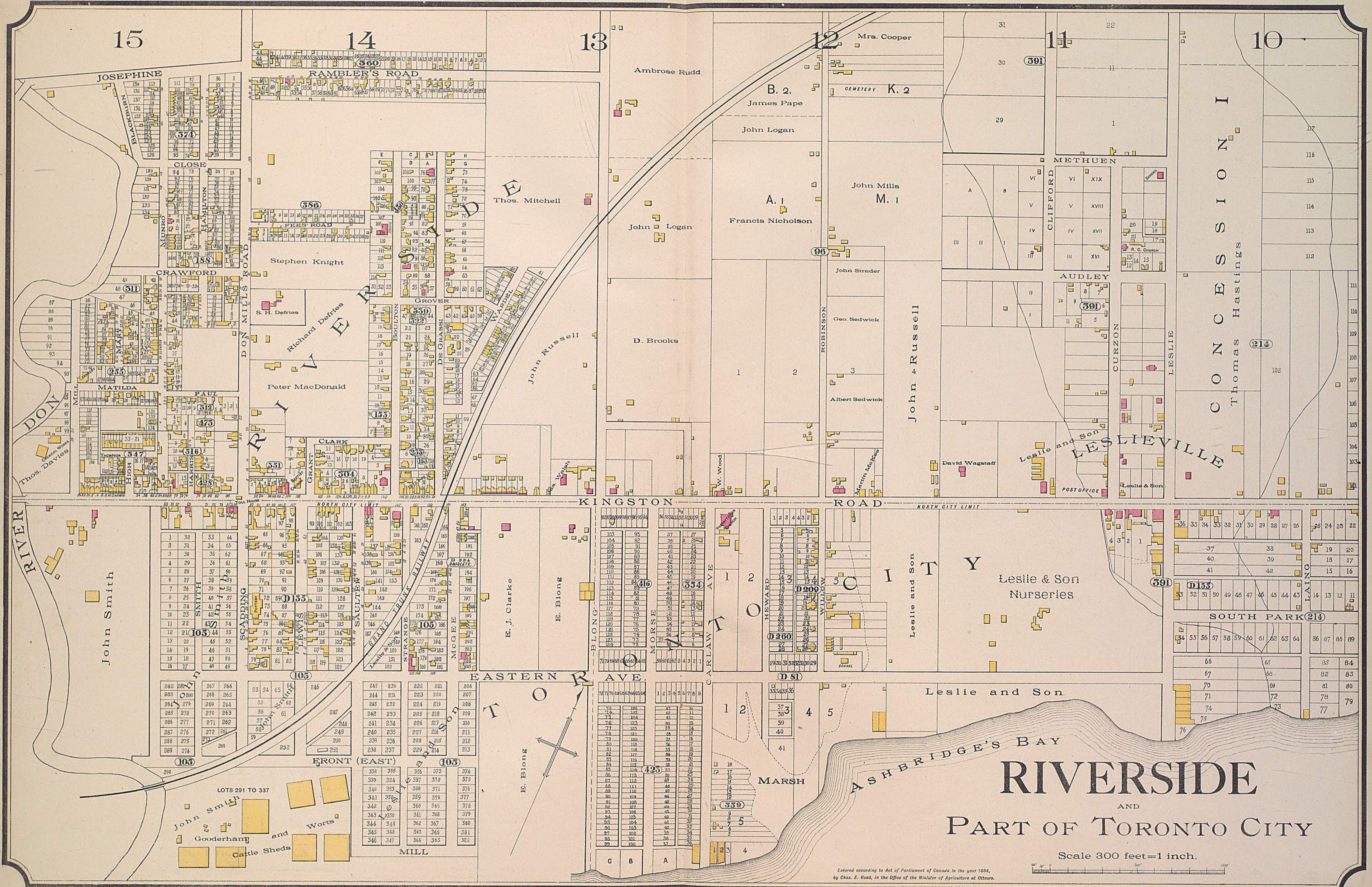
SCALE 300 FEET=INCH.



Entered according to Act of Parliament of Canada in the year 1884,
by Chas. E. Good, in the Office of the Minister of Agriculture at Ottawa.

CITY OF TORONTO

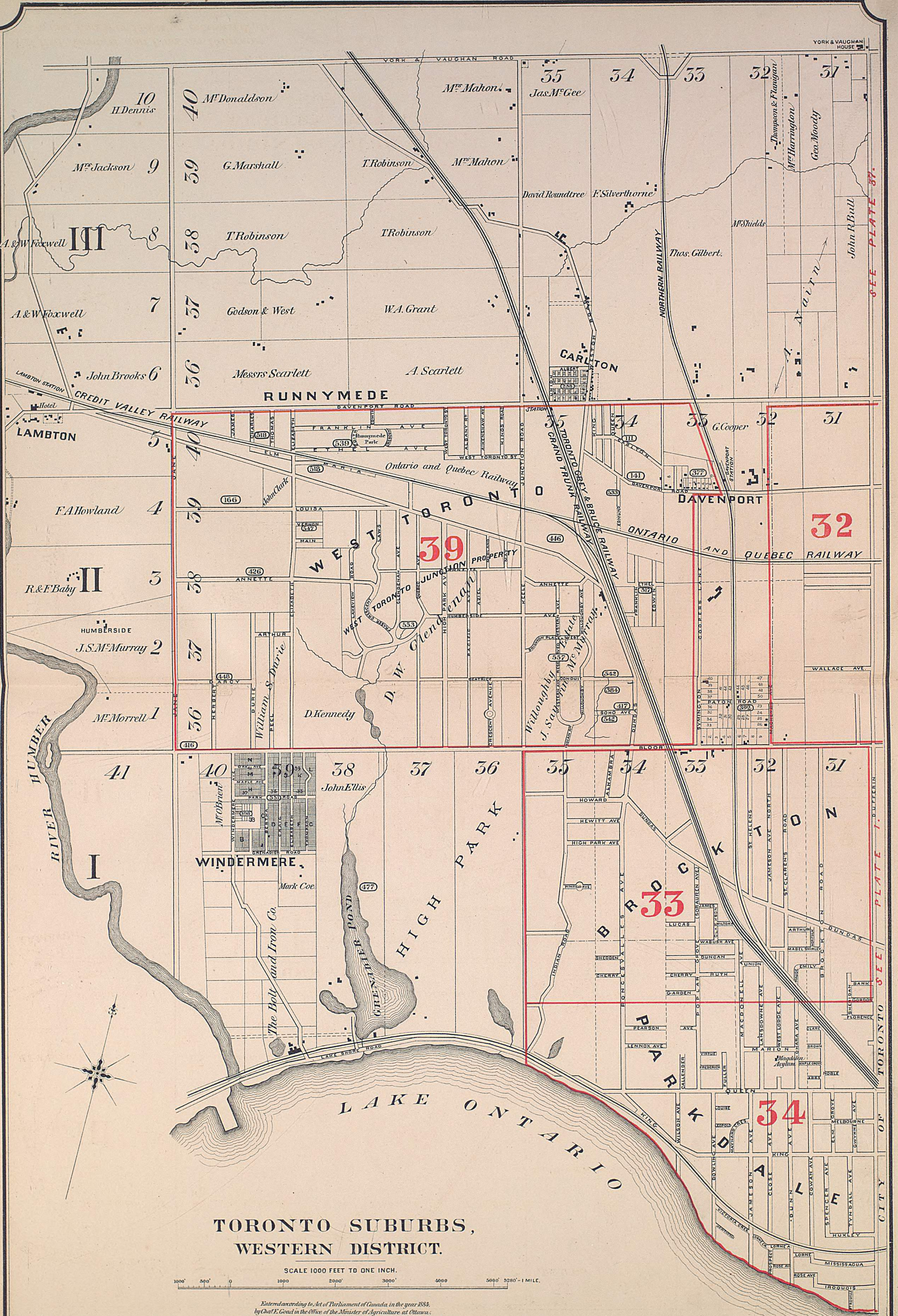
CONTINUED-SEE PLATE 33.



RIVERSIDE AND PART OF TORONTO CITY

Scale 300 feet=1 inch.

Entered according to Act of Parliament of Canada in the year 1884,
by Chas. E. Good, in the Office of the Minister of Agriculture at Ottawa.



TORONTO SUBURBS,
WESTERN DISTRICT.

SCALE 1000 FEET TO ONE INCH.
1000' 500' 0 1000 2000 3000 4000 5000 5280' - 1 MILE.

Entered according to Act of Parliament of Canada in the year 1884,
by Chas. E. Good in the Office of the Minister of Agriculture at Ottawa.

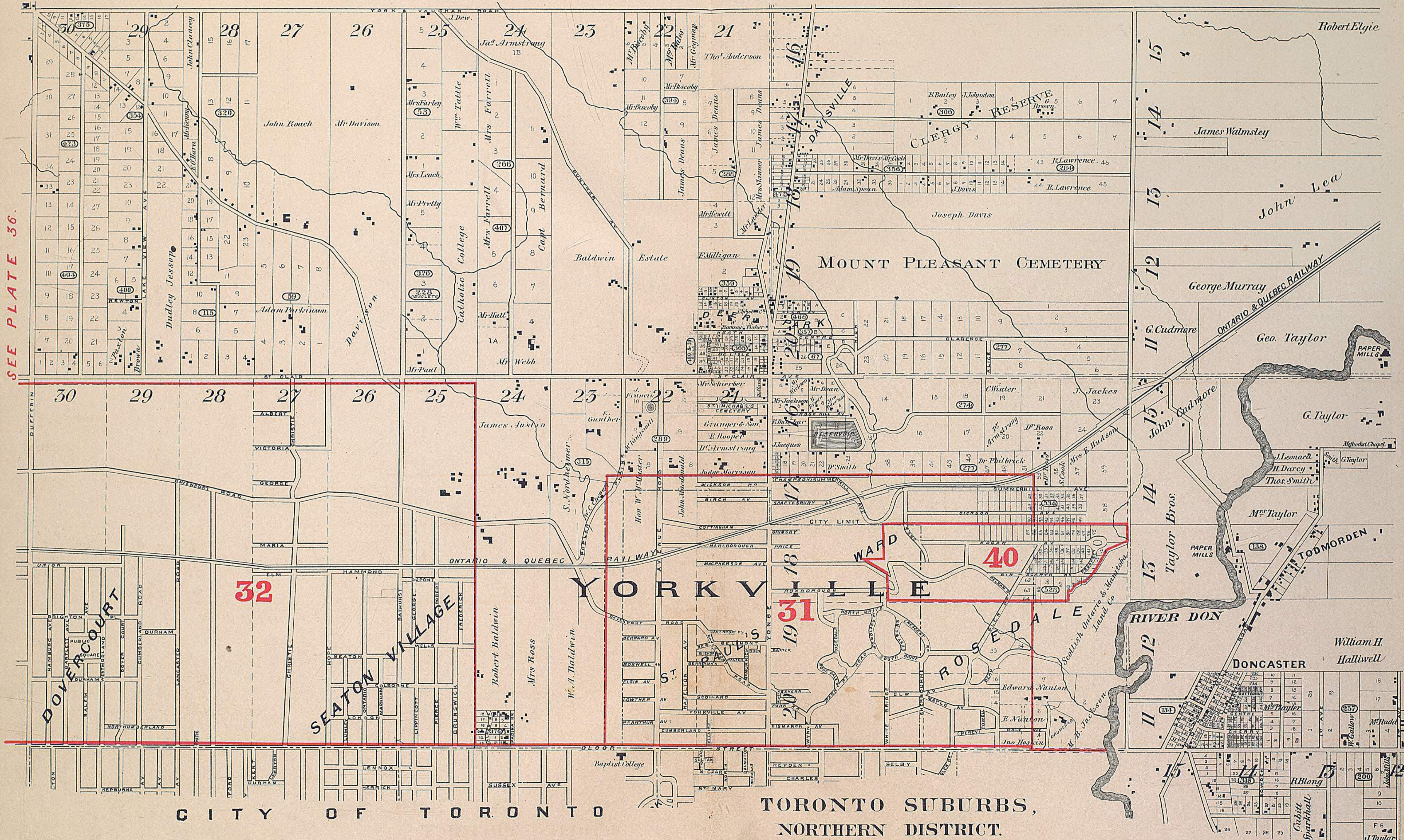
*N.B. Red Numbers and Lines are References
to and Limits of Plates on enlarged Scale.*

SEE PLATE 57.

SEE PLATE 51.

SEE PLATE 36.

SEE PLATE 38.



CITY OF TORONTO

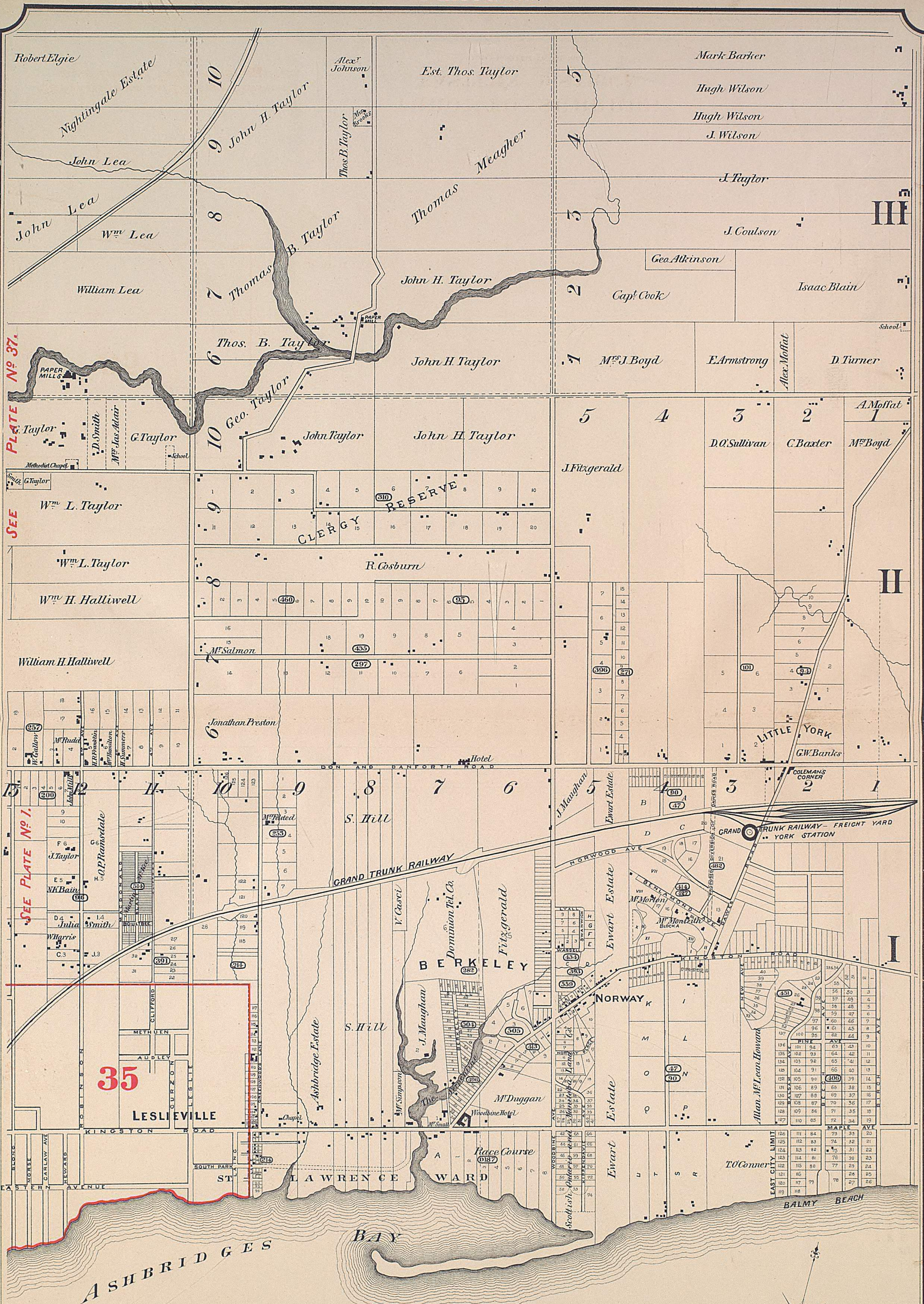
TORONTO SUBURBS,
NORTHERN DISTRICT.

*N.B. Red Numbers and Lines are References
to and Limits of Plates on enlarged Scale.*

SCALE 1000 FEET TO ONE INCH.

1000' 500' 0 1000' 2000' 3000' 4000' 5000' 5280' = 1 MILE.

Entered according to Act of Parliament of Canada in the year 1884.
by CHAS. GOOD in the Office of the Minister of Agriculture at Ottawa.



SEE PLATE NO. 37.

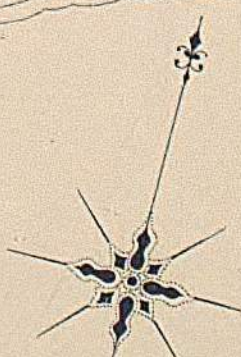
SEE PLATE NO. 1.

35

LESLIEVILLE

TORONTO SUBURBS, EASTERN DISTRICT.

SCALE 1000 FEET TO ONE INCH.



Entered according to Act of Parliament of Canada, in the year 1884, by Chas. E. Gould in the Office of the Minister of Agriculture at Ottawa.

ROSEDALE PARK

LOT 18 CON. II FROM BAY

YORK TOWNSHIP

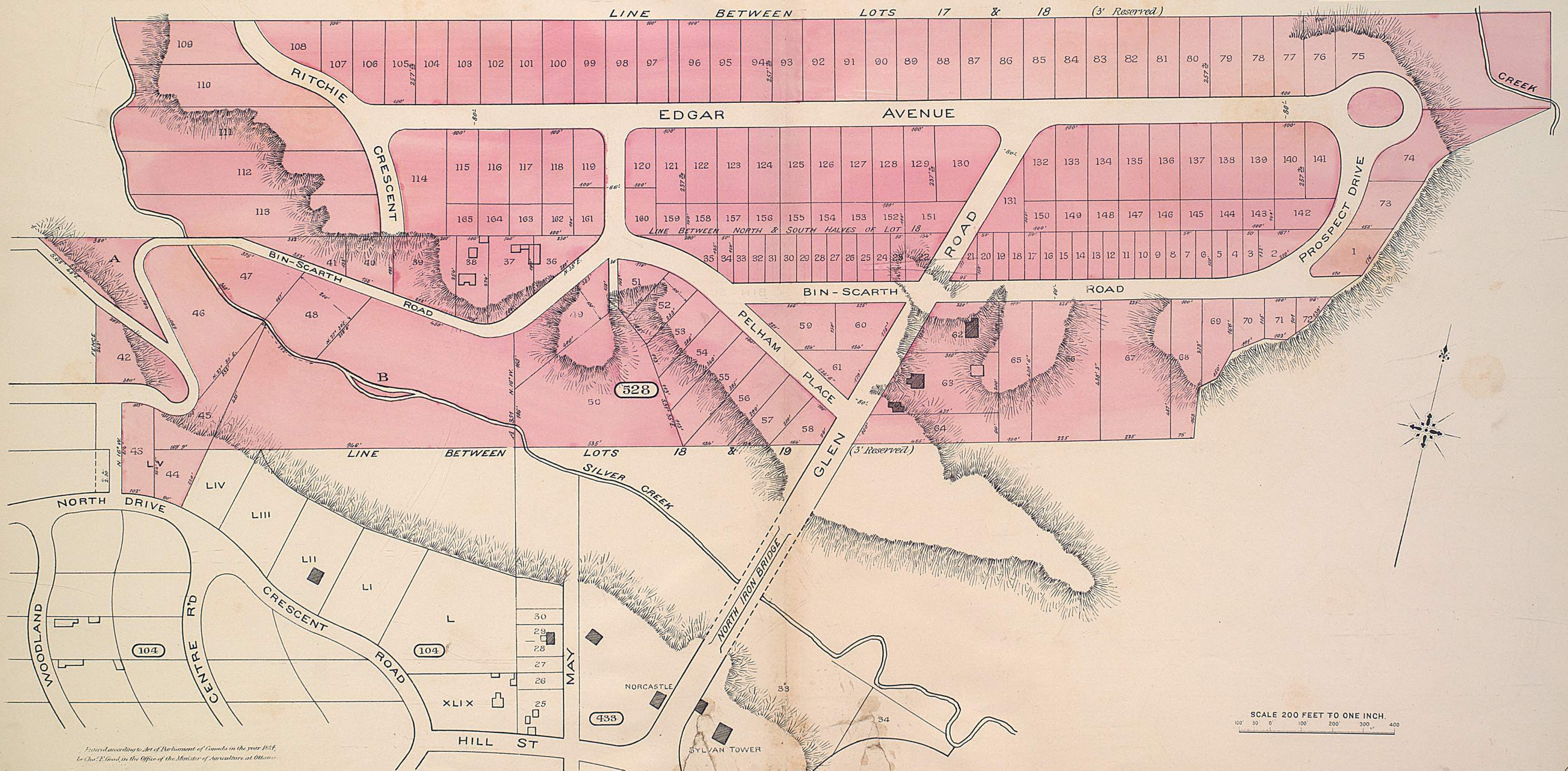
Property of

SCOTTISH ONTARIO AND MANITOBA LAND COMPANY

For prices and conditions of Sale Apply to

W. B. SCARTH - COMMISSIONER

- 32 TORONTO ST. TORONTO -



Entered according to Act of Parliament of Canada in the year 1884, by Chas. E. Good, in the Office of the Minister of Agriculture at Ottawa.

